

7088


T. 40 S., R. 2 W., W.M.

(GR. S 89° 46' W 2653.86')

(GR. S 89° 46' W 2653.20')

9|10 S 88° 09' 12" W 2628.04'
16|15

S 88° 09' 19" W 2459.14'
10|11
15|14



FOUND COUNTY SURVEYOR MONUMENT REFERENCES:

- 6" PINE S 48° 25' E 12.40'
- OAK ROTHOLE S 14° 10' E 20.00'
- 8" FIR S 17° 57' W 4.10'
- PINE STUMP S 31° 29' W 51.00'
- 10" FIR N 40° 56' W 11.00'
- 6" FIR N 55° 40' E 5.30'
- 27" MADRONE N 55° 40' E 12.70'

SET 2 1/2" DIA. X 30" LG. IRON POST WITH 2 1/2" BRASS CAP MARKED:

T 40 S
R 2 W
1/4 S 10
S 15
1977
LS 1071

FOUND STANDARD B.L.M. MONUMENT REFERENCES:

- 41" CEDAR N 86° 00' E 11.00'
- 9" LIVE OAK N 66° 00' W 12.40'
- 21" FIR SNAG S 24° 00' W 25.00'
- 23" CEDAR S 38° 30' E 40.00'

REFERENCE:

- 49" CEDAR N 02° 24' W 17.82'
- MADRONE ROTHOLE S 24° 35' W 7.92'
- 8" FIR N 15° 52' E 35.80'
- SCRIBED 1/4 S 10 LS 1071 BT
- 10" FIR S 32° 37' W 26.80'
- SCRIBED 1/4 S 15 LS 1071 BT



MAP OF SURVEY
LOCATED IN
SEC. 10 & 15 T. 40 S., R. 2 W., W.M.
JACKSON CO. OREGON
FOR
ROGUE RIVER NAT. FOREST

JANUARY 9, 1978

BASIS OF BEARING - SOLAR OBSERVATION
SCALE 1" = 600'

- FOUND STANDARD B.L.M. OR C.S. MONUMENT
- ⊕ SET 2 1/2" DIA. X 30" LG. IRON POST WITH 2 1/2" DIA. BRASS CAP

U.S. DEPARTMENT OF AGRICULTURE	
FOREST SERVICE	
REGION 6	ROGUE RIVER NAT. FOREST
SURVEYED BY <u>R. A. Mitchell</u>	DATE <u>12-77</u>
REVIEWED BY <u>H. Donald</u>	DATE <u>1-78</u>
APPROVED BY <u>R. J. Hathaway</u>	DATE <u>1-78</u>

S10,15 40 2W

7088

One quarter corner common to Sections 10 and 15, Township 40 South, Range 2 West, Willamette Meridian.

At the accepted corner position, I set a 2 1/2 inch diameter galvanized iron post with 2 1/2 inch diameter brass cap marked

T40S
R2W

S10
1/4
S15

1977
LS 1071

From which the following references:


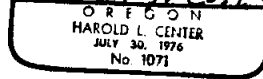
A cedar 49 inches in diameter bears N2° 24'W 17.82 feet distance, accepted for original witness tree.

A roothole with madrone wood remains and live madrone sprout growing to Southwest bears S24° 35'W 7.92 feet distance.

A fir 8 inches in diameter, bears N15° 52'E 35.80 feet distance, scribed 1/4 S10 LS 1071 BT.

A fir 10 inches in diameter, bears S32° 37'W 26.80 feet distance, scribed 1/4 S15 LS 1071 BT.

HAROLD L. CENTER
Registered Professional Land Surveyor
Oregon Certificate No. 1071



Corners accepted for control:

Section corner common to Sections 10, 11, 14 and 15, Township 40 South, Range 2 West, Willamette Meridian.

At the corner point, I found a standard Bureau of Land Management Monument marked:

U.S. Dept. of Interior
Bureau of Land Management
Unlawful to Disturb

T40S		R2W
S10		S11
S15		S14

1969

From which the following references:

A cedar 41 inches in diameter bears N86° 00'E 11.0 feet distance.

A live oak 9 inches in diameter bears N66° 00'W 12.40 feet distance.

A fir snag 21 inches in diameter bears S24° 00'W 25.00 feet distance.

A cedar 23 inches in diameter bears S38° 30'E 40.00 feet distance.

Section corner to Sections 9, 10, 15 and 16, Township 40 South, Range 2 West, Willamette Meridian.

At the corner point, I found a 1 inch diameter galvanized iron post with a 2 1/2 inch diameter brass cap marked

T40S R2W

9		10
16		15

C.S.
1973

From which the following references:

A pine 6 inches in diameter bears S48° 25'E 12.40 feet distance.

A roothole, containing oakwood remains bears S14° 10'E 20.00 feet distance.

A fir 8 inches in diameter bears S17° 57'W 4.10 feet distance.

A pine stump, no estimate of diameter, bears S31° 29'W 51.00 feet distance.

A fir 10 inches in diameter bears N40° 56'W 11.0 feet distance.

A fir 6 inches in diameter, bears N55° 40'E 5.30 feet distance.

A madrone 27 inches in diameter bears N55° 40'E 12.70 feet distance.

SURVEY NARRATIVE TO COMPLY WITH
PARAGRAPH 209.250 OREGON REVISED STATUTES

Survey For: Rogue River National Forest
P. O. Box 520
Medford, Oregon 97501

Location: South Half (1/2) Section 10,
and North Half (1/2) Section 15,
Township 40 South, Range 2 West,
Willamette Meridian, Jackson County,
Oregon.

Basis of Bearing: Solar Observation

Purpose: To monument the One Quarter corner common
to Sections 10 and 15, Township 40 South,
Range 2 West, Willamette Meridian, Jackson
County, Oregon.

Procedure: The North One-Quarter of Section 15 had been
searched for on several occasions without
positive success. Evidence had been located
in the area for the one-quarter corner.
Evidence consisted of a madrone sprout with
a k-tag attached posted by R. L. Templin, P.E.,
a cedar 49 inches in diameter with large axed
out face, with State of Oregon Forestry k-tag
attached. The k-tag was etched with various
initials including "L. Ager 1947".

Both the madrone sprout and the cedar match
record bearing and distance; however, I was
unable to locate an identifiable scribe.

Engineer Templin was contacted and his records
revealed he had visited this corner while
engaged in timber cruising work. (Cira 1957)
Templin remembered the area, but was unable to
state if scribing was observed during his visit
to this corner. He did feel he would not have
posted the k-tag if there were doubt to the
validity of the corner. A research of surveyor
Agers records was made with no results. A
review of Forest Service records revealed a
1947 corner write up for this corner. Infor-
mation documented on this write up closely
agreed with evidence found during recent visits
with the exception that the 1947 visit indicated
scribing was observed in the cedar. A copy of
said corner write up is attached.

In view of these facts, I elected to accept the
cedar and madrone stump as that of original
accessories and best available evidence of the
original position for the corner.

7088 →

Form 874-B—Revised November 1960
U. S. Department of Agriculture
FOREST SERVICE

Logan River
NATIONAL FOREST
CORNERS OF THE PUBLIC SURVEY

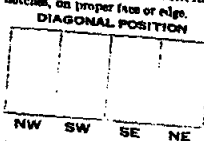

T. 40 S. R. 2 W. 11th Mer.

Corner common to Sections 10, and 15

Corner consists of a recently established (not) in place


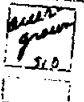
State condition good

Dimensions above ground _____ inches
Sketch grooves, letters, figures, or notches, on proper face of edge.



Mound of _____ is located _____

Pits are located _____
Sketch markings of Bearing Trees (or Rocks) in proper lot and all bearings below, giving bearings from Corner to Trees and Distances in Links.



Species	<u>CEGAR</u>	<u>madrone</u>
Diameter	<u>2.7</u>	<u>?</u>
Bearing	<u>042.4</u>	<u>S 83.0</u>
Distance	<u>2.760</u>	<u>2.210</u>


Do you believe this to be a genuine Land Office Corner? Yes
If not, why? Appears to be authentic

3-25-47
(Date)

W. Wallace Johnson
(Signature)

State
(Title)


T. 40 S. R. 2 W. 11th Mer.
(Make check of locality near Corner and show section line marker the "X")



Metal Location Poster is on a Coded BT
tree 5.7 inches diameter, on the
side of hill
this Corner bears Due South _____ Chains.
(Bearing) (Distance)

Section line marker between Secs. 10 and 15 is on
a tree on the Yellow Road
(Tree, post, etc.) (Name of road, trail, etc.)
located 3.3 chains E, W, N, S from Sec. 10; 1/4 Cor.; White Cr.
(Cross out non-applicable)

Give any further facts needed to find Corner again:
line slashed out along fence
former boundary of lots 10, 15
line is slashed at this point in
16 ft. south of corner



U. S. GOVERNMENT PRINTING OFFICE 16-18730

