



LEGEND:  
 ● = SET 5/8" IRON PIN  
 ○ = FD. MON. AS SHOWN

BASIS OF BEARING:  
 N. LINE OF SEC. 17 AS SHOWN ON SURVEY NO. 1428

PLAT OF SURVEY  
 FOR  
 FLORENCE MILLER & VICTOR R. MOORE

LOCATED IN LOT 6, SPRINGBROOK SUBDIVISION IN THE N.W. 1/4 OF SECTION 17, TOWNSHIP 37 SOUTH, RANGE 1 WEST, W.M. JACKSON COUNTY OREGON  
 SCALE: 1" = 100' DATE: DEC., 1977  
 SURVEYED BY: FRIAR - MOFFIT SURVEYING COMPANY MEDFORD, OREGON



5202

7079  
 S17B 371W (T.L. 300)

SURVEY NO. 7079

SURVEY NARRATIVE TO COMPLY WITH O.R.S. 209.250

SURVEY FOR: FLORENCE MILLER &  
VICTOR R. MOORE  
210 CRATER LAKE AVENUE  
MEDFORD, OREGON 97501



LOCATION: LOT 6, SPRINGBROOK SUBDIVISION IN  
THE NORTHWEST ONE-QUARTER (1/4) OF  
SECTION 17, TOWNSHIP 37 SOUTH, RANGE  
1 WEST, WILLAMETTE MERIDIAN, JACKSON  
COUNTY, OREGON.

PURPOSE: TO MONUMENT PARCELS SHOWN ON THE ATTACHED  
MAP.

PROCEDURE: USING FOUND MONUMENTS AS SHOWN ON THE  
ATTACHED MAP FOR CONTROL, I REMEASURED  
THE BOUNDARIES OF SPRINGBROOK SUB-  
DIVISION AND DETERMINED THE BOUNDARY OF  
LOT 6 BY PROPORTIONING TO RECORD.

DATE: JANUARY 3, 1978

FRIAR-MOFFIT SURVEYING COMPANY



S17B 37 1W (T.L. 300)