

7067

WITNESS CORNER
SET ON SOUTHERLY R/W
LINE OF COUNTY ROAD
KNOWN AS YALE-BEAVER ROAD

N41° 06' 25" W
279.82'

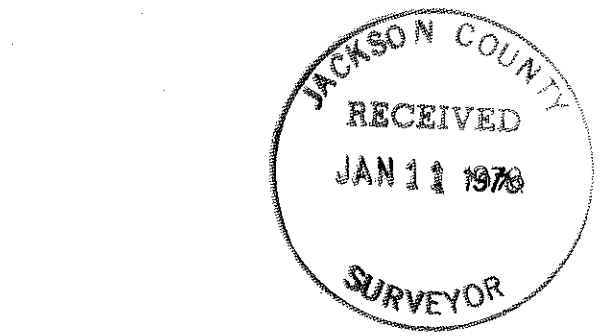
N18° 28' 25" W
83.14'

N31° 25' 20" W
525.95'

North

FD 5/8" IRON PIN

RE: R/S NO. 4468
N89° 27' 40" W 776.30' (REC 776.05')



MAP OF SURVEY
LOCATED IN
S.W. 1/4 of Sec. 32, T39S, R2W, W.M.
JACKSON COUNTY, OREGON
FOR
LEE SMITH

HOFFBUHR SURVEYING, INC. MEDFORD, OREGON
SCALE: 1" = 100' DECEMBER 29, 1977
BASIS OF BEARING R/S NO. 4468
d= SET 5/8" x 24' IRON PIN

REGISTERED
PROFESSIONAL
LAND SURVEYOR

Richard L. Bath

OREGON
JULY 30, 1976
RICHARD L. BATH
No. 1069

7067

532 39 2 W

7067

7067

SURVEY NO. _____

SURVEY NARRATIVE TO COMPLY WITH PARAGRAPH 209.250
OREGON REVISED STATUTES

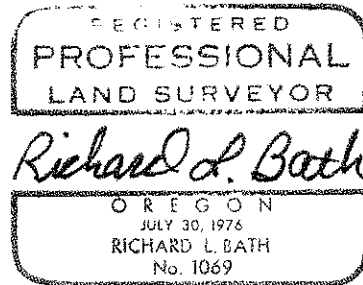

SURVEY FOR: Lee Smith
724 Yale Creek Road
Jacksonville, Oregon 97530

LOCATION: Southwest one-quarter (1/4) of Section 32,
Township 39 South, Range 2 West, Willamette
Meridian, Jackson County, Oregon

PURPOSE: To survey, monument, and describe a division
line between two proposed tracts as per client's
request

PROCEDURE: Set monuments as shown on attached map as request-
ed by client. Used Recorded Survey No. 4468 as a basis of bearing
since a solar observation could not be obtained.

January 4, 1978



Richard L. Bath
Hoffbuhr Surveying, Inc.