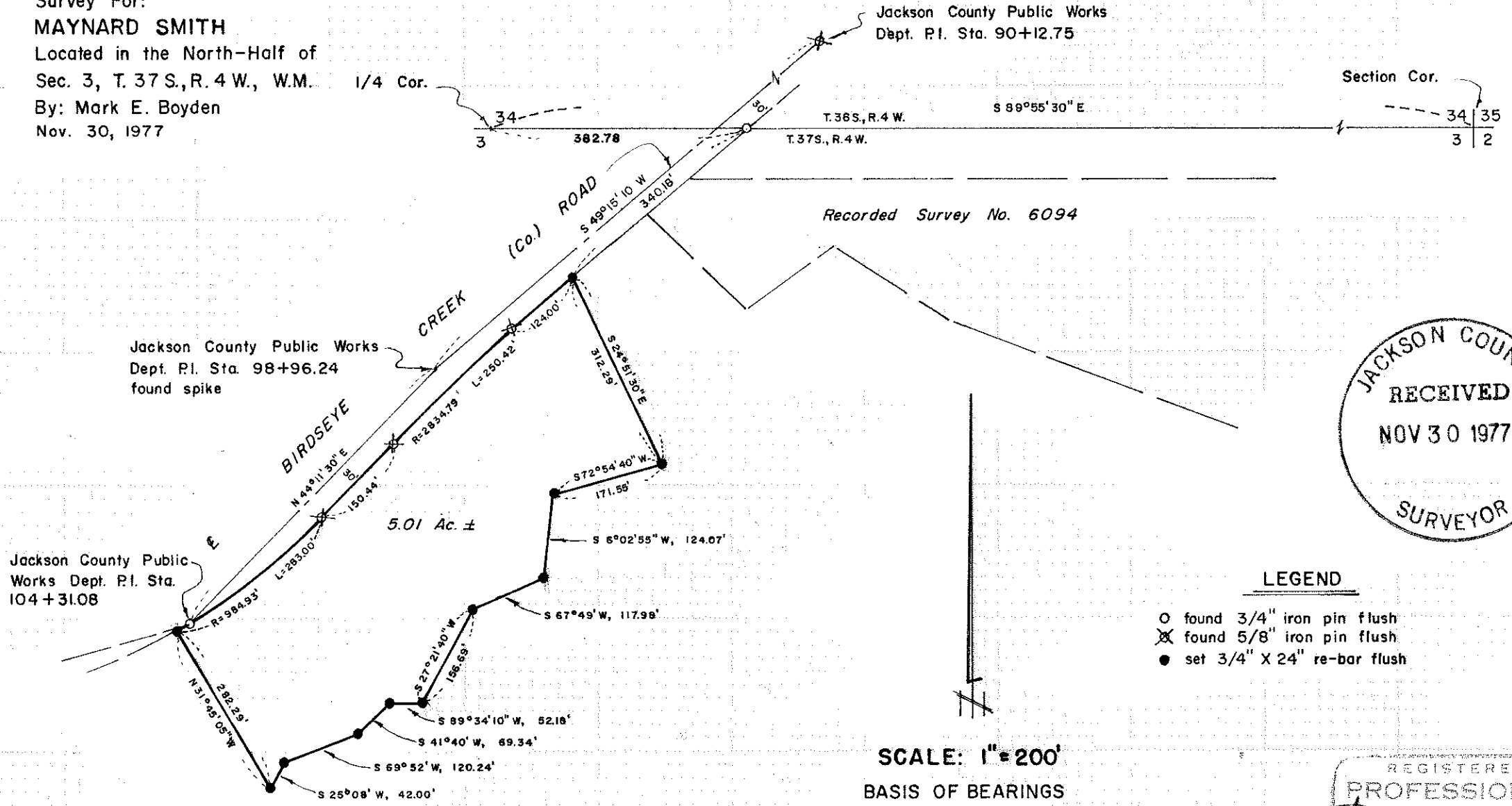
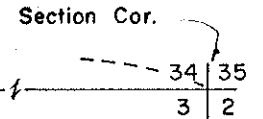



Survey For:  
**MAYNARD SMITH**  
Located in the North-Half of  
Sec. 3, T. 37 S., R. 4 W., W.M. 1/4 Cor.  
By: Mark E. Boyden  
Nov. 30, 1977

Jackson County Public Works  
Dept. P.I. Sta. 90+12.75




Jackson County Public Works  
Dept. P.I. Sta. 98+96.24  
found spike

Jackson County Public  
Works Dept. P.I. Sta.  
104+31.08



- LEGEND**
- found 3/4" iron pin flush
  - ⊗ found 5/8" iron pin flush
  - set 3/4" X 24" re-bar flush

**SCALE: 1" = 200'**  
BASIS OF BEARINGS  
Recorded Survey No. 6094



Survey No. 7016 1

SURVEY NARRATIVE TO COMPLY WITH O.R.S. 209.250

FOR: Maynard Smith  
1343 Birdseye Creek Road  
Gold Hill, Oregon

PURPOSE: To monument and describe a tract proposed to be conveyed,  
being located in the North-half of Section 3, T37SR4W, W.M.

PROCEDURE: From County Road Pls and controls from Recorded Survey No. 6094,  
monumented the desired parcel at positions shown on the annexed  
map.

November 30, 1977

