


State of Oregon }
County of Jackson } ss

6998

On the 1st day of November, 1977 personally appeared before me Wilson R. Wells and Annette E. Wells and acknowledge the foregoing instrument to be their voluntary act and deed.

Carolyn Jackson
Notary Public for Oregon

My Commission expires 10-20-79



NOTE: THIS SURVEY DOES NOT REPRESENT A SUBDIVISION OF A SECTION; THEREFORE, PARCEL BOUNDRIES SHOWN TO BE COINCIDENT WITH THE SURVEYED R/W LINE OF THE WAY SHOULD NOT BE CONSTRUED AS ONE IN THE SAME.

< SURVEYOR'S CERTIFICATE >

I, Richard L. Bath, duly Registered Land Surveyor of the State of Oregon, hereby certify that this map correctly represents the survey made under my direction and complies with the laws of the State of Oregon.


Richard L. Bath
SURVEYOR

State of Oregon }
County of Jackson } ss

On the 20th day of October, 1977 personally appeared before me David D. Cunningham and Jacqueline M. Cunningham and Robert E. Johnson and Bonnie Johnson and acknowledge the forgoing instrument to be their voluntary act and deed.

Carolyn Jackson
Notary Public for Oregon


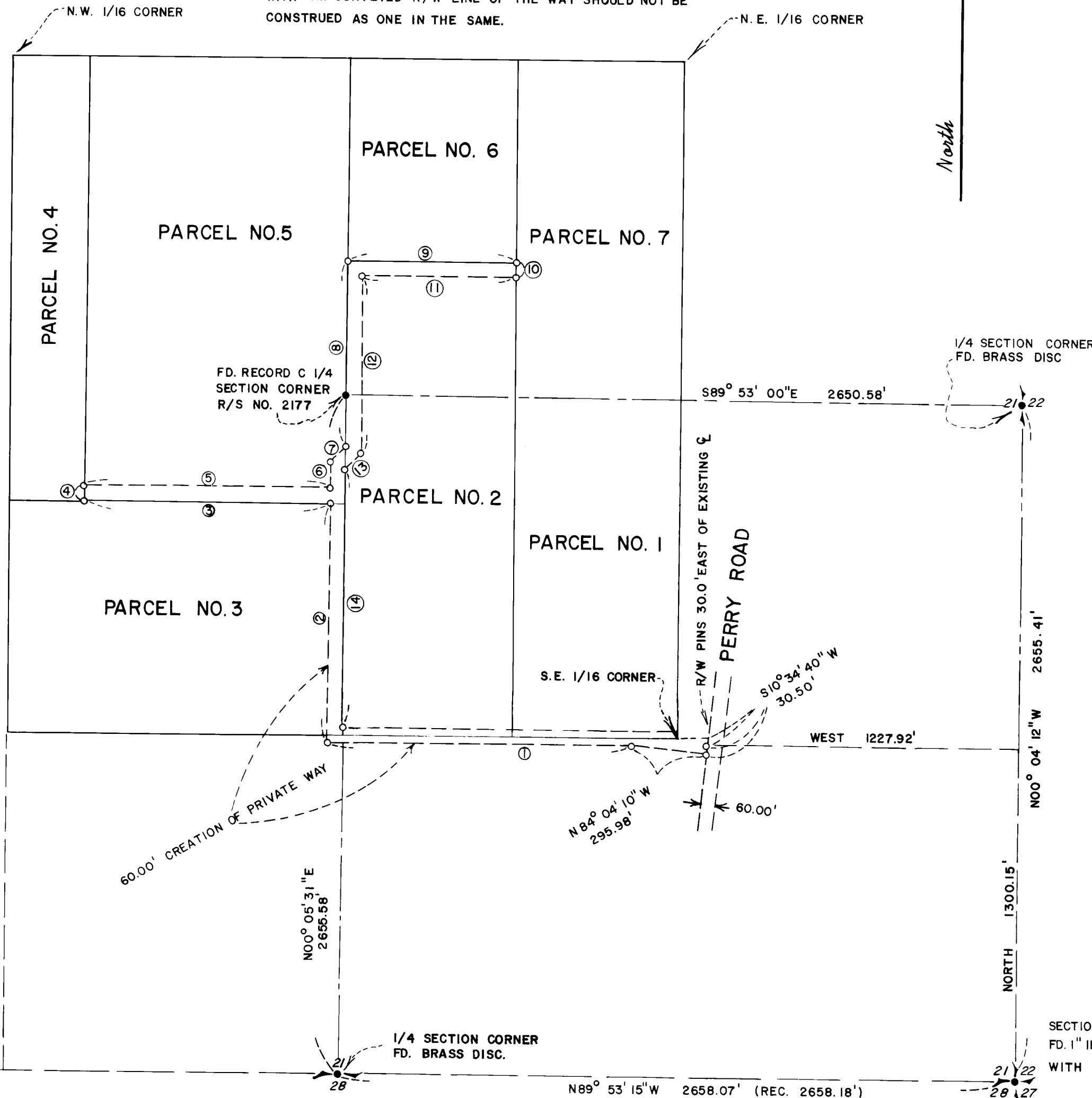
My Commission expires 10-20-79



6998

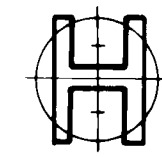
- ① N89° 53' 07" W 1188.07'
- ② N00° 05' 31" E 934.07'
- ③ WEST 966.16'
- ④ Δ=180° 00' 00" R=30.00'
- ⑤ EAST 966.26'
- ⑥ N00° 05' 31" E 102.32'
- ⑦ N 45° 00' 00" E 84.99'
- ⑧ N00° 05' 31" E 728.22'
- ⑨ EAST 661.95'
- ⑩ Δ=180° 00' 00" R=30.00'
- ⑪ WEST 602.04'
- ⑫ S00° 05' 31" W 693.11'
- ⑬ S45° 00' 00" W 84.99'
- ⑭ S00° 05' 31" W 1011.61'

R/S NO. 2177



Richard L. Bath

HOFFBUHR SURVEYING, INC. MEDFORD, OREGON
SCALE: 1"=400' SEPTEMBER 27, 1977
BASIS OF BEARING R/S NO. 3701
O-SET 5/8" x 24" IRON PIN



Filed for Record this 4 day of November, 1977
at 2:43 o'clock in Volume 1 Page 38 of Major
Land Partitions in Jackson County, Oregon.

Harry Chipman by Thomas D. Jewett
County Clerk (deputy)

Approved by the Jackson County Planning Commission
By Paul M. Nelson, Secretary 11/2/77
(Date)

R/S NO. 3701

KNOW ALL MEN BY THESE PRESENTS, That we the undersigned, in consideration of the approval of the Jackson County Planning Commission of the creation of a Private Way, do hereby irrevocably create the non-exclusive private easement shown hereon to provide vehicular and public utility access to seven parcels of land only, those parcels designated and shown hereon.

State of Oregon }
County of Jackson } ss

On the 3rd day of October, 1977 personally appeared before me Frank H. Curtis and Maxine D. Curtis and acknowledge the foregoing instrument to be their voluntary act and deed.


Frank H. Curtis Robert E. Johnson Jacqueline M. Cunningham Wilson R. Wells
Maxine D. Curtis Bonnie Johnson David D. Cunningham Annette E. Wells

Carolyn Jackson
Notary Public for Oregon
My Commission expires 10-20-79

MAJOR LAND PARTITION
CREATION OF PRIVATE WAY

Located in
SECTION 21, T35S, R2W, W.M.
Jackson County, Oregon

FOR
DAVID CUNNINGHAM WILSON WELLS
ROBERT JOHNSON F.H. CURTIS



6998