


MAP OF SURVEY
 LOCATED IN
 SECTION 19BA, T37S, R1W, W.M.
 JACKSON COUNTY, OREGON
 FOR
BETHEL ASSEMBLY of GOD
 and
MEDFORD SCHOOL DISTRICT 549C
 HOFFBUHR SURVEYING, INC. MEDFORD, OREGON
 SCALE: 1" = 200' OCTOBER 13, 1977
 BASIS OF BEARING LON-MARK SUBDIVISION
 ⌀-SET 5/8" x 24" IRON PIN



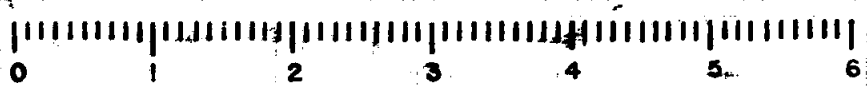
REGISTERED
PROFESSIONAL
LAND SURVEYOR

Richard L. Bath

OREGON
 JULY 30 1976
 RICHARD L BATH
 No. 1069

6974

S 19.00' 37' 1W FT. 2.600'



10 SCALE

SURVEY NARRATIVE TO COMPLY WITH PARAGRAPH 209.250
OREGON REVISED STATUTES

SURVEY FOR: Bethel Assembly of God
1225 East McAndrews Road
Medford, Oregon 97501
And

Medford Medford School District 549c
609 Whitman Place
Medford, Oregon 97501

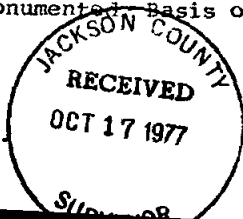
LOCATION: Section 19BA, Township 37 South, Range 1 West,
Willamette Meridian, Jackson County, Oregon.

PURPOSE: To survey and monument the South and West
boundaries of the subject tract as described
in Jackson County Instrument No. 77-12544 of
the Official Deed Records.

PROCEDURE: Control for this survey was based on the South
Line of Donation Land Claim No. 40 and the West Line of Lake Wood
Subdivision. The Record Distance of 1077.0 feet from said South
Donation Land Claim line along the West boundary of said Lake Wood
Subdivision was used to determine the South East corner of the
subject tract. The South and West boundaries were monumented as
per description. Much research and record review on the North line
of the subject tract found it to be unsurveyable. Previous work by
this office to the West of the subject tract had tied the North line
of a tract as established and Recorded on Survey No. 1242. This
control is recorded on Survey No. 6125 and shows a measured distance
of 1439.60 feet North of the South line of said Donation Land Claim
No. 40 compared to the Record Distance of 1077.0 feet plus 366.0
feet to equal 1443.0 feet. This same North line is described in
Volume 192, page 617 of the deed records as being 1446.0 feet North
of the Donation Land Claim line. Lack of existing survey control
together with ambiguities as noted in past Deed Records caused said
North line not to be monumented. Basis of bearing Lon-Mark Subdivision.

October 14, 1977

Richard L. Bath
Hoffbuhr Surveying, Inc.



Richard L. Bath

