

SURVEY PLAT & NARRATIVE TO COMPLY WITH PARAGRAPH 209.250, OREGON REVISED STATUTES.

N 42°23'25" E
213.46'


A = 153°36'15"
R = 6.055'
L = 16.23'

S 15°59'40" W
78.73'

A = 17°45'35"
R = 490.00'
L = 151.88'

S 33°45'15" W
26.21'

A = 28°42'40"
R = 60.00'
L = 30.06'



SURVEY IN THE SE 1/4 NE 1/4 OF SEC. 9, T. 37 S., R. 3 W., W.M. JACKSON COUNTY, ORE.

FOR

Wm. A. Rosecrans
540 11th. Street
Gold Hill, Oregon

S 5°02'35" W
711.08'

SCALE: 1" = 100'

As constructed centerline of existing unsurfaced road.

Procedure:

EDM control leaving the S and W lines unverified by sectional subdivision per client's instructions.

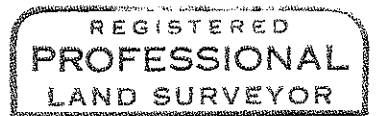
Purpose:

To separate the tract shown.


LEGEND

● Set 16d spikes at P.I.'s unless otherwise indicated.

JUL 14 1977



Charles H. Hurst



A = 8°41'30"
R = 380.00'
L = 57.65'

S 13°44'05" W
126.82'

Fd. 1/4 cor.
BLM Br. Cap.
Mon.

1075.05'

9

10

S 88°41'10" W

237.77'

N 0°59'45" W
562.62'

Fd. approx. CE 1/16 cor.
Set 16d spike in existing rock mound.

Approx. S'ly. line SE 1/4 NE 1/4

Approx. W'ly. line SE 1/4 NE 1/4

5.271 Acres ±

Solar Obs.

N 13°12'10" E
197.84'

As constructed centerline of BLM Galls Creek Access Road.

A = 76°43'35"
R = 150.00
L = 200.87'

N 89°55'45" E
43.52'