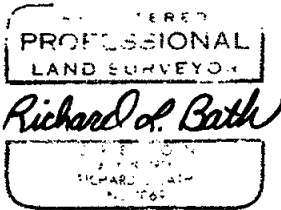



MAP OF SURVEY
 LOCATED IN
 S.W. 1/4 of Sec. 31, T35S R1E, W.M.
 JACKSON COUNTY, OREGON
 FOR
RICHARD MORGAN
 HOFFBUHR SURVEYING, INC. MEDFORD, OREGON
 SCALE: 1" = 100' AUGUST 17, 1977
 BASIS OF BEARING R/S NO. 4376
 ○: SET 5/8" x 24" IRON PIN
 ●: FD. 5/8" IRON PIN



53, T35S R1E, S03



SURVEY NO. 6895

SURVEY NARRATIVE TO COMPLY WITH PARAGRAPH 209.250
OREGON REVISED STATUTES

SURVEY FOR: Richard Morgan
c/o Scott Taylor
Realestaters, Inc.
406 South Riverside
Medford, Oregon 97501

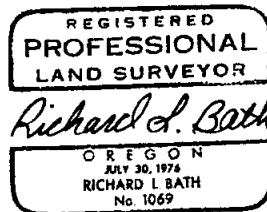
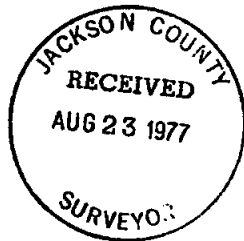
LOCATION: Southwest one-quarter (1/4) of Section 31,
Township 35 South, Range 1 East, Willamette
Meridian, Jackson County, Oregon

PURPOSE: To survey, monument, and describe a 40.00 foot
strip of land to the west of the centerline of
said Section 31, as shown on the attached map

PROCEDURE: Used existing monuments as shown on Recorded Survey
No. 4376 and 6848 to set additional monuments required for said
40.00 foot strip of land. This new boundary line insures our client
that, at the time of the survey, there were no improvements en-
croaching or overlapping said line.

Basis of bearing--Recorded Survey No. 4376

August 22, 1977



Richard L. Bath
Hoffbuhr Surveying, Inc.