

6892

6892

ELL Cor.
D.L.C. No. 42

FD. 1" IRON AXLE

397.03'

225.15' (REC. 225.23')

N. 89° 56' 00" E.

REC. 515.9'

SOUTH 174.24'

NORTH RIVERSIDE AVENUE
R/S No. 6320

R/S No. 1470

V. 235, P. 99

JACKSON COUNTY
RECEIVED
AUG 23 1977
SURVEYOR

REGISTERED
PROFESSIONAL
LAND SURVEYOR

Richard L. Bath

OREGON
JULY 30 1976
RICHARD L. BATH
No. 1069

REG. N. 02° 45' E. 277.8'
(COMP. 277.96')

FD. 5/8" IRON PIN

FD. 1" IRON PIN
N. 086' E. 0.36'

FD. AXLE
N. 0.95' W. 0.03'

117.49'

N. 88° 34' 25" E.

REG. WEST

161.99'

452.2' (COMP. 452.29')

183.17'

518.38.55' E.

(REC. 518.39' E.)

FD. SPIKE
R/S NO. 3873
R/S NO. 6320

R/S No. 3873


MAP OF SURVEY
LOCATED IN
SECTION 1900, T.37S., R.1W., W.M.
JACKSON COUNTY, OREGON
FOR

ERNEST HUENERS

HOFFBUHR SURVEYING, INC. MEDFORD, OREGON
SCALE: 1" = 100'
AUGUST 11, 1977
BASIS OF BEARING: R/S NO. 6320
Q = SET 5/8" x 24" IRON PIN

S19CCT37511(7.L.200)

6892



SURVEY NO. 6892

SURVEY NARRATIVE TO COMPLY WITH PARAGRAPH 209.250
OREGON REVISED STATUTES

SURVEY FOR: Ernest Hueners
4609 Bellinger Lane
Medford, Oregon 97501


LOCATION: Section 19CC, Township 37 South, Range 1 West,
Willamette Meridian, Jackson County, Oregon

PURPOSE: To survey and monument the North line of the tract
as per description supplied by client

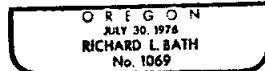
PROCEDURE: Information and control for this survey was acquired
from Recorded Survey No. 226, 1470, 3873, and 6320. An open ended
traverse was used to tie various monuments needed in order to locate
said North line. A review of our client's description along with
several descriptions of tracts adjacent to the subject tract con-
firmed the conclusions of C. Z. Boyden as stated in his narrative
for Recorded Survey No. 226. With this, it was decided to locate
the South line of Deed Records Volume 235, page 99, to represent
the best possible location of our client's North line. Monuments
were set as shown on the attached map.

Basis of bearing--Recorded Survey No. 6320

August 17, 1977



Richard L. Bath



Richard L. Bath
Hoffbuhr Surveying, Inc.