


6886



ROGUE



SCALE: 1" = 100'

HILTON ROAD


347.70 (Rec. 348.00)

N 00° 02' 20" E

LOT 13

30.00

S 89° 53' 07" E 627.32' (628.27)



AVENUE
N 00° 02' 20" E - 347.70 (Rec. 348.00)

LOT 14

VALLEY

CORONA
347.70 (Rec. 348.00)

S 89° 52' 29" E 627.13 (Rec. 627.55)

HGTS

LOT 15

MAP OF SURVEY
LOCATED IN
NE 1/4 SEC. 18, T.37S., R.1W., W.M.
JACKSON COUNTY, OREGON
FOR
MEDFORD-JACKSON COUNTY AIRPORT
BY
JACKSON COUNTY SURVEYOR

SCALE: 1" = 100'
BASIS OF BEARING: AUGUST 8, 1977
SURVEY NO. 4667

REGISTERED
PROFESSIONAL
LAND SURVEYOR

Edward B. Graham

OREGON
287 22, 1974
EDWARD B. GRAHAM
NO. 1008

- = SET 5/8" x 24" IRON PIN
- = FOUND 3/4" IRON PIPE
- ⊙ = BRASS CAP/CONC./MONU CASE

€

€ ROBERTS ROAD

6886



10 SCALE

SURVEY NO. 6886

SURVEY NARRATIVE TO COMPLY WITH O.R.S. 209.250

SURVEY FOR: Medford - Jackson County Airport
3650 Biddle Road
Medford, Oregon 97501

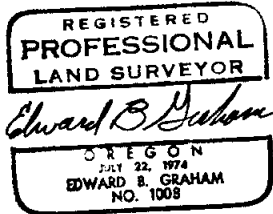

BY: Jackson County Surveyor's Office

DATE: August 8, 1977

LOCATION: Lot 14, Block 1 of Rogue Valley Heights in the City of Medford, lying in the NE 1/4 of Section 18, Township 37 South, Range 1 West, Willamette Meridian, Jackson County, Oregon.

PURPOSE: To monument the North and East boundaries of that tract described in Volume 520, page 495 of Jackson County Deed Records.

PROCEDURE: The right of way control used for Corona Avenue was that established by the City of Medford in Survey No. 1994. The discrepancy found by comparing the measured distance between the pipes at the NW corner of Lot 13 and the SW corner of Lot 15 with the record distance was prorated evenly across the three lots. The location of the North line of Lot 14 then was determined by the prorated position of the NW corner of Lot 14 and the pipe found at the NE corner of Lot 14.



Edward B. Graham
Professional Land Surveyor