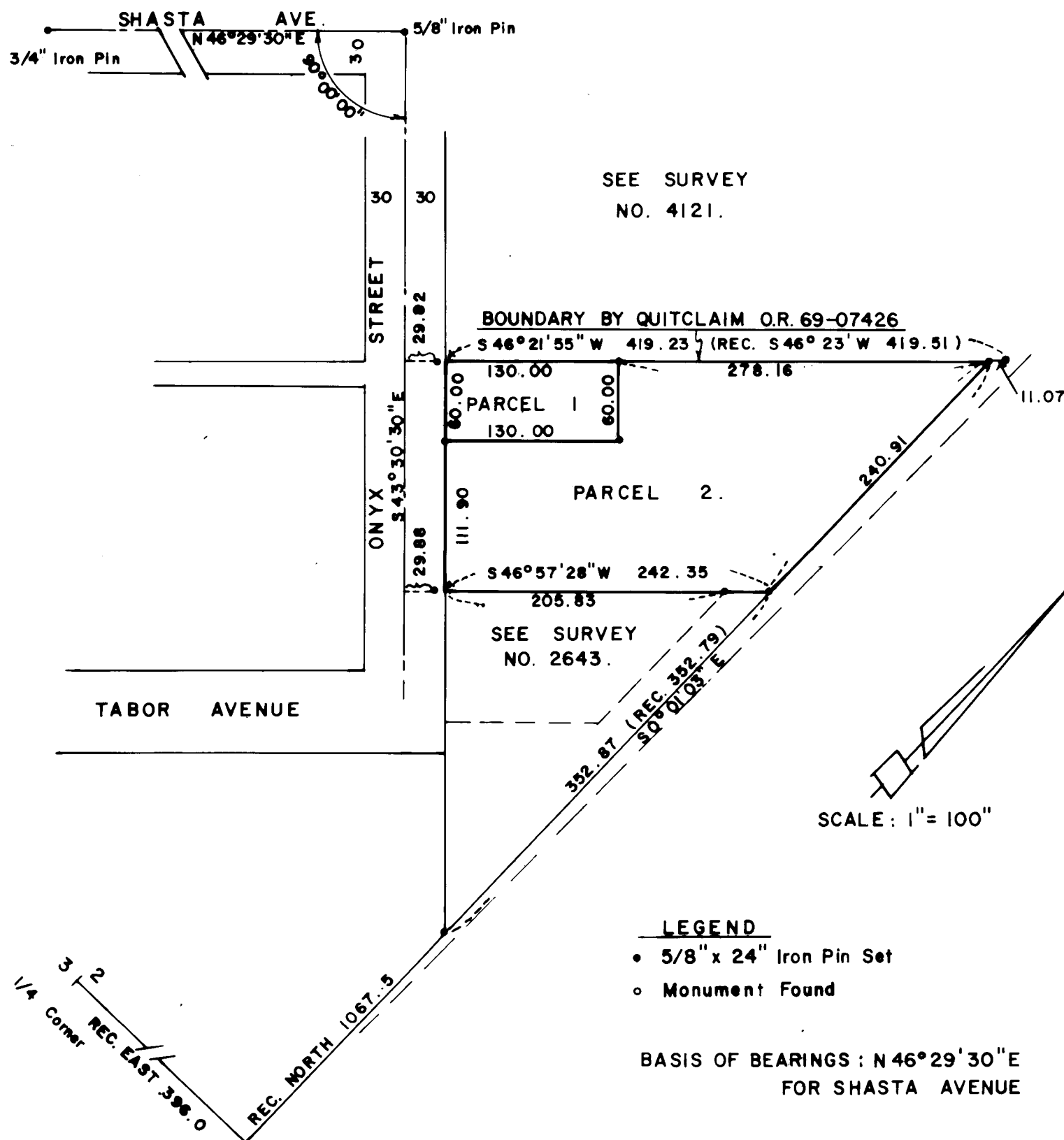


MINOR LAND PARTITION

LOCATED IN SECTION 2, T. 36 S., R. 1 W., W.M.
CITY OF EAGLE POINT, OREGON

June 14, 1977




OWNERS:

Martin M. Marusa and Donna M. Marusa
127 Onyx Street
Eagle Point, Oregon

SURVEYOR'S CERTIFICATE:

I, Verlyn Thomas, duly Registered Surveyor of the State of Oregon, certify that this map correctly represents the survey made under my direction and complies with the regulations of Minor Partitions.

Verlyn Thomas
Surveyor




Examined and approved this 12 day of JULY, 1977.

Robert Moore
City Administrator

Filed for record this the 13th day of July, 1977, at 12:00 O'Clock P. M. and recorded in Volume 7 of Minor Land Partitions at page 86 of Records of Jackson County, Oregon.

Ruby A. Poling
Deputy

Harry Chipman
County Clerk



This is to certify that this tracing is an exact copy of the original plat.

Verlyn Thomas
Surveyor