

6834

SECTION CORNER
FD. "x" ON SANDSTONE
OUTCROP
CO. SURVEYOR
RE-ESTAB CORNER

17
20


16
21



300.00'

1327.46'

5309.86'



LEGEND:

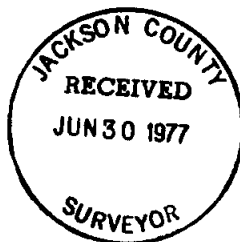
● = SET 5/8" IRON PIN WITH PLASTIC
CAP STAMPED, FRIAR PLS 961

BASIS OF BEARING:
SURVEY NO. 2177

SURVEY NO. 1911

FD. 1" IRON PIPE
S. 41° 16' E.
543'

SURVEY NO. 2177



2654.93'

N. 00° 08' 00" E.

PLAT OF SURVEY
FOR
WILLIAM H. WEST

LOCATED IN THE N.E. 1/4 SEC. 20
T.35S., R.2W., WILLAMETTE MERIDIAN
JACKSON CO. OREGON

DATE: JUNE, 1977 SCALE: 1"=50'

SURVEYED BY: FRIAR - MOFFIT SURVEYING CO.

SECTION CORNER
FD. BRASS CAP
CO. SURVEYOR
RE-ESTAB. CORNER

20
29


21
28

6834

77-155

6834

590 35 210 (70 00)



SURVEY NO 6834

SURVEY NARRATIVE TO COMPLY WITH O.R.S. 209.250

SURVEY FOR: WILLIAM H. WEST
790 STEWART AVENUE
MEDFORD, OREGON

LOCATION: NORTHEAST ONE QUARTER (1/4) SECTION
20, TOWNSHIP 35 SOUTH, RANGE 2 WEST,
WILLAMETTE MERIDIAN, JACKSON COUNTY,
OREGON.

PURPOSE: TO ESTABLISH AND MONUMENT THE NORTH
ONE SIXTEENTH (1/16) CORNER SECTIONS
20 AND 21 AND THE NORTHEAST CORNER OF
TAX LOT 100.

PROCEDURE: TRAVERSED BETWEEN SECTION CORNERS,
CALCULATED AND SET POINTS ON SECTION
LINE AS SHOWN.

THE ONE QUARTER (1/4) CORNER POINTS
SET BY SURVEY NUMBERS 1911 AND 2177
WERE FOUND TO BE IN ERROR.

E.D.M. EQUIPMENT AND THEODOLITE
WAS USED FOR TRAVERSING.

DATE: JUNE 27, 1977

LARRY J. FRIAR
FRIAR-MOFFIT SURVEYING COMPANY



6834
S20 35 2W (T.L. 100)