


REC. = DISTANCE & BEARING OF RECORD
● 3/4" BLK STEEL PIPE

LOCATION OF 3/4" PIPE SET BY THIS SURVEY APPROVED BY BOTH PRINCIPAL LANDHOLDERS WHOSE LAND IS HEREBY DIVIDED NAMELY CLIFF W. BAGLEY & BOB BELLAMY

I HEREBY ATTEST TO THE ABOVE:

/S/ 5/26/77
CLIFF W BAGLEY DATED

/S/ 5/26/77
BOB BELLAMY DATED



MAP OF SURVEY

LOCATED IN
SEC 28 29 T 34 S RI W W.M.
JACKSON COUNTY
OREGON

FOR
BOB BELLAMY
LARRY G. SWEEM REG. CIVIL ENGR.
SHADY COVE ORE
SCALE: 1" = 500' 23 MAY 1977
REFERENCE: SURVEY for ROBERT E. COREY
by J.A. HOFFBUHR dated NOV 14, 1974
SURVEY NO. 6205

SURVEY NO. 6819-A

SURVEY NARRATIVE TO COMPLY WITH O.R.S. 209.250

SURVEY FOR: Bob Bellamy
Rogue River Drive
Eagle Point, Oregon



LOCATION: A PORTION OF SECTIONS 28, & 29, TOWNSHIP 34 SOUTH,
RANGE 1 WEST, WILLAMETTE MERIDIAN, JACKSON COUNTY, OREGON.

PURPOSE: TO ESTABLISH THE NORTH BOUNDARY OF THE PARCEL AS SHOWN
ON ATTACHED MAP.

PROCEDURE: A TRAVERSE WAS RUN FROM THE FOUND 5/8" IRON PIN ON
ROGUE RIVER DRIVE TO A POINT 500 FT. SOUTH OF THE FOUND
SECTION CORNER COMMON TO SECTIONS 20, 21, 28 & 29,
THENCE ON TO A MEANDER POINT ON THE WEST BANK OF THE
ROGUE RIVER. THE MEANDER POINT WAS RE-ESTABLISHED FROM
ADJACENT MEANDER STAKES FOUND FROM PREVIOUS SURVEY NO.
6205. THE LOCATION OF MONUMENT SET BY THE SURVEY WAS
JOINTLY APPROVED BY BOTH PRINCIPAL LANDHOLDERS WHOSE LAND
WAS THEREBY DIVIDED.

MONUMENTS SET ARE SHOWN ON ATTACHED MAP & ARE 3/4" IRON
PIPE 3' LONG.

DATE: MAY 23, 1977



SURVEY NO. **6819**

SURVEY NARRATIVE TO COMPLY WITH O.R.S. 209.250

SURVEY FOR: Bob Bellamy & Cliff W. Bagley
Rogue River Drive
Eagle Point, Oregon

LOCATION: A PORTION OF SECTIONS 21, 28, & 29,
TOWNSHIP 34 SOUTH, RANGE 1 WEST, WILLAMETTE
MERIDIAN, JACKSON COUNTY, OREGON.

PURPOSE: TO DIVIDE THE PARCEL OF LAND AS SHOWN ON
ATTACHED MAPS.

PROCEDURE: THE TWO POINTS THAT DIVIDE THE PARCEL
1. 500' SOUTH OF FOUND SECTION CORNER
20, 21, 28, 29
2. A POINT PREVIOUSLY USED AS A MEANDER POINT
ON THE WEST BANK OF THE ROGUE RIVER.
THIS POINT WAS ESTABLISHED FROM STAKES FOUND
ON ADJACENT MEANDER POINTS UP & DOWN STREAM.

MONUMENTS SET ARE SHOWN ON ATTACHED MAPS & ARE
3/4" IRON PIPE 3' LONG.

DATE: MAY 23, 1977

