


Sky Crest Estates
Unit No. 2



MAP OF SURVEY
LOCATED IN
SECTION 23C, T.37S., R.1W., W.M.
JACKSON COUNTY, OREGON
FOR

JOHN WEAVER

HOFFBUHR SURVEYING, INC. MEDFORD, OREGON

SCALE: 1" = 50' MAY 26, 1977

BASIS OF BEARING: SKY CREST ESTATES

UNIT NO. 2

Ø = SET 5/8" x 24" IRON PIN

● = FD. 5/8" IRON PIN

REGISTERED
PROFESSIONAL
LAND SURVEYOR

Richard L. Bath

OREGON
JULY 30, 1978
RICHARD L. BATH
No. 1069

SURVEY NO. 6791

SURVEY NARRATIVE TO COMPLY WITH PARAGRAPH 209.250
OREGON REVISED STATUTES

SURVEY FOR: John Weaver
505 Alice Street
Medford, Oregon 97501

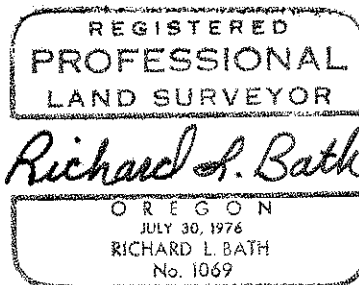

LOCATION: Section 23C, Township 37 South, Range 1 West,
Willamette Meridian, Jackson County, Oregon

PURPOSE: To survey monument, and describe a relocated
property line between Lots 52-A and 52-B of the
Minor Land Partition of Sky Crest Estates, Unit
No. 2, as officially approved by the Medford
Planning Department on December 19, 1975.

PROCEDURE: Set monuments on subject property line as per
client's request and shown on attached map.

Basis of bearings--Sky Crest Estates, Unit No. 2.

May 27, 1977



Richard L. Bath
Hoffbuhr Surveying, Inc.