

0772

# MINOR LAND PARTITION

LOT 5, BLOCK 2, RODALE SUBDIVISION  
CITY OF EAGLE POINT, OREGON  
SECTION 3, T. 36 S., R. 1 W., W.M.

May, 1977

**OWNERS:**

Harvey J. Phillips and Barbara J. Phillips  
P.O. Box 96  
Eagle Point, Oregon

KNOW ALL MEN BY THESE PRESENTS, That we, Harvey J. Phillips and Barbara J. Phillips, do hereby grant to the public the easements as shown hereon.

IN WITNESS WHEREOF, We have set our hands and seals this 4<sup>th</sup> day of May, 1977.

Harvey J. Phillips  
Harvey J. Phillips

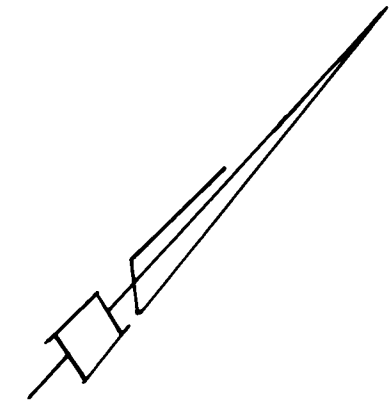
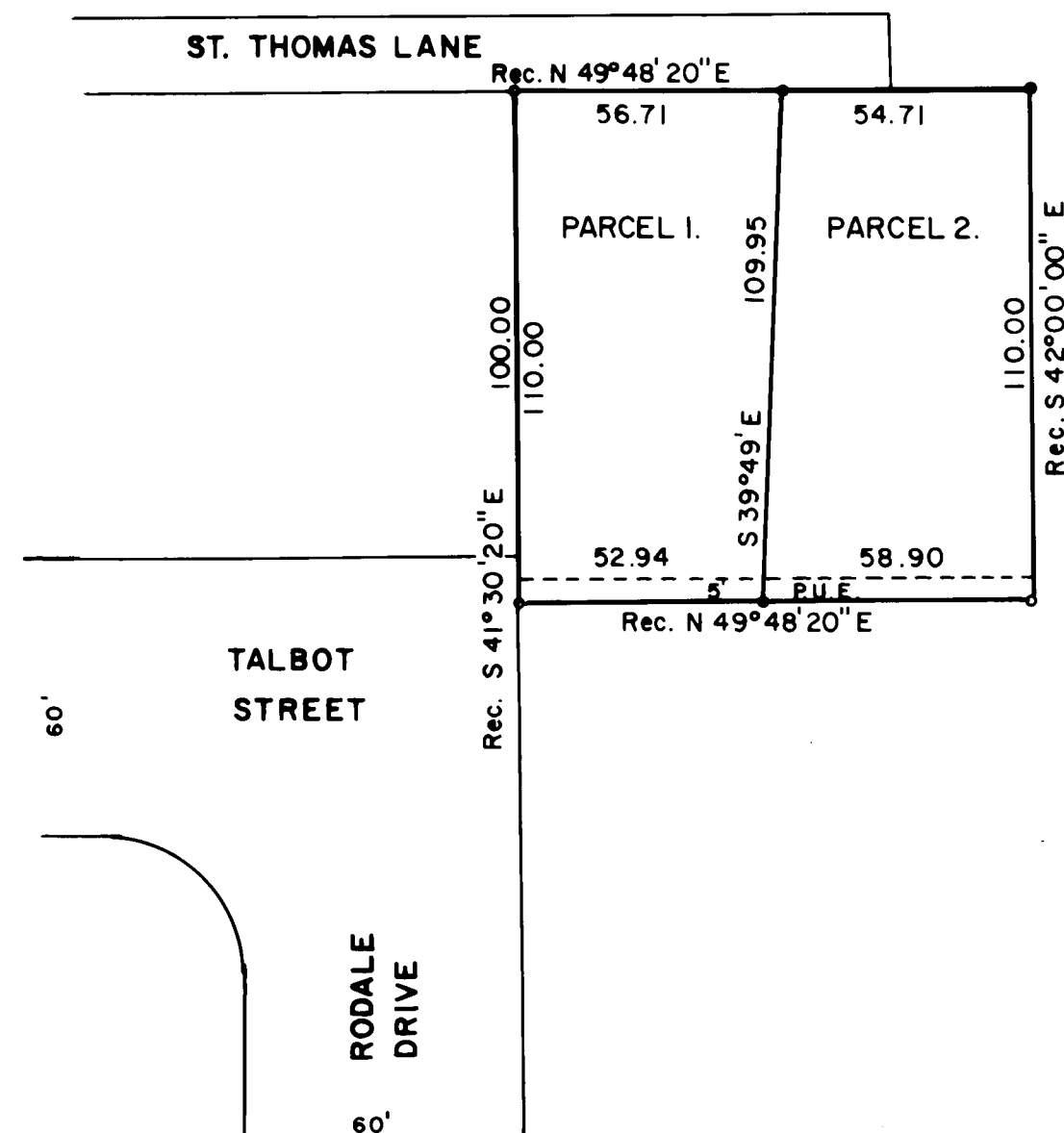
Barbara J. Phillips  
Barbara J. Phillips

STATE OF OREGON)  
                          SS  
County of Jackson)

Personally appeared the above named Harvey J. Phillips and Barbara J. Phillips and acknowledged the foregoing instrument to be their voluntary act and deed. Before me:

Janita L. Hoanell  
Notary Public of Oregon



My Commission expires the    day of May, 1980.



SCALE: 1" = 40'

**LEGEND**

- o Original Lot Corners
- 5/8"x24" Iron Pin Set



**SURVEYOR'S CERTIFICATE:**

I, Verlyn Thomas, duly Registered Surveyor of the State of Oregon, certify that this map correctly represents the survey made under my direction and complies with the regulations of Minor Partitions.

Verlyn Thomas  
Surveyor

This is to certify that this tracing is an exact copy of the original plat.

Verlyn Thomas  
Surveyor

Filed for record this the 12 day of May, 1977 at 11:00 O'Clock A.M. and recorded in Volume    of Minor Land Partitions at page 74 of Records of Jackson County, Oregon

Thomas D. Jewett  
Deputy

Harvey Chipman  
County Clerk

Examined and approved this 4 day of MAY, 1977.

Ronald Moore  
City Administrator

6772