

FOUND STANDARD B.L.M. MONUMENT
 REFERENCES:
 10" OAK N 59° 30' W 60.2'
 16" FIR N 50° 23' W 73.4'

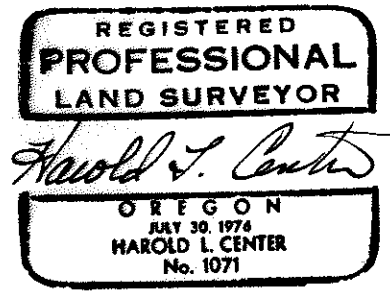

SET 2 1/2" DIA. X 30" LG. IRON POST
 WITH 2 1/2" DIA. BRASS CAP
 MARKED:
 R. 3 W.
 T. 40 S. S33
 1/4 S4
 T. 41 S. S4
 L.S. 1071 1977

FOUND STANDARD B.L.M. MONU.
 REFERENCES:
 20" FIR N 47° 08' W 101.3'
 16" PINE N 24° 43' E 41.4'
 22" PINE S 35° 34' E 59.6'

REFERENCES:
 12" FIR N 21° 28' E 52.51'
 SCRIBED 1/4 S33 L.S. 1071 B.T.
 18" FIR S 28° 01' E 49.50'
 SCRIBED 1/4 S4 L.S. 1071 B.T.

MAP OF SURVEY
 LOCATED IN
 SEC. 33 T. 40 S., R. 3 W. &
 SEC. 4 T. 41 S., R. 3 W., W.M.
 JACKSON CO. OREGON
 FOR
 ROGUE RIVER NAT. FOREST
 APRIL 20, 1977

BASIS OF BEARING-SOLAR OBSERVATION
 SCALE 1" = 600'
 ● FOUND STANDARD B.L.M. MONUMENT
 ● SET 2 1/2" DIA. X 30" LG. IRON POST
 WITH 2 1/2" DIA. BRASS CAP



33 T40 R3W
 4 T41 R3W

At the corner point I found a 2 1/2 inch diameter galvanized iron pipe with a 3 inch diameter brass cap marked

U. S. DEPT. OF INTERIOR
 Unlawful to Disturb
 R3W
 T40S
 T41S $\frac{33}{4}$ | $\frac{34}{3}$
 1964
 Cadastral Surveys
 Bureau of Land Management

From which the following references:

- A 20 inch diameter fir bears N47° 08'W 101.30 feet distance.
- A 16 inch diameter pine bears N24° 43'E 41.40 feet distance.
- A 22 inch diameter pine bears S35° 34'E 59.6 feet distance.

Corner established this survey:

One quarter (1/4) corner common to Section 33, Township 40 South, Range 3 West, and Section 4 Township 41 South, Range 3 West.

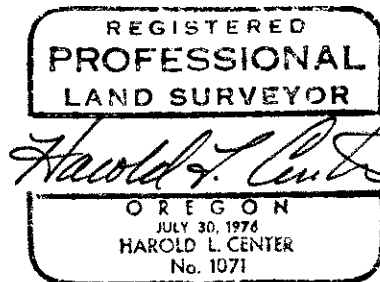
At the proportioned corner location I set a 2 1/2 inch diameter galvanized iron pipe with 2 1/2 inch diameter. Brass cap marked.

R3W
 T40S S33
 1/4 $\frac{1}{4}$
 T41S S4
 L.S. 1071 1977

From which the following references:

- A 12 inch diameter fir bears N21° 28'E 52.51 feet distance scribed 1/4 S33 L.S. 1071 B.T.
- An 18 inch diameter fir bears S28° 01'E 49.50 feet distance scribed 1/4 S4 L.S. 1071 B.T.

HAROLD CENTER
 Registered Professional Land Surveyor
 Oregon Certificate No. 1071



SURVEY NARRATIVE TO COMPLY WITH
PARAGRAPH 209.250 OREGON REVISED STATUS

SURVEY FOR: Rogue River National Forest
P.O. Box 520
Medford, Oregon 97501

LOCATION: North half (1/2) Section 4, Township 41
South, Range 3 West and South half (1/2)
Section 33, Township 40 South, Range 3
West, Willamette Meridian, Jackson
County, Oregon

BASIS OF BEARING: Solar observation

PURPOSE: To monument the north one quarter corner
common to Section 4, Township 41 South,
Range 3 West and South one quarter corner
to Section 33, Township 40 South, Range 3
West, Willamette Meridian, Oregon

PROCEDURE:

The north quarter of Section 4, Township 41 South, Range 3 West was needed in preparation of a right-of-way map for a segment of Squaw Creek Forest Road No. 4136. This corner had been searched for on many occasions over the years without success. The area shows evidence of being badly burned and an extensive search failed to produce any evidence of the original corner. Subsequently, I reestablished the corner at the single proportion position as shown on the attached map.

Corners accepted for control:

Section corner common to Sections 32, 33, Township 40 South, Range 3 West and Sections 4 and 5, Township 41 South, Range 3 West.

At the corner point I found a 2 1/2" diameter galvanized iron pipe with a 3 inch brass cap marked

U. S. DEPT. OF INTERIOR
Unlawful to Disturb
R3W

T40S

32	33
5	4

T41S

1967

Cadastral Surveys
Bureau of Land Management

From which the following references:

A 10 inch diameter oak bears N59° 30'W 60.20 feet distance.

A 16 inch diameter fir N50° 23'W 73.40 feet distance.

Section corner common to Sections 33 and 34, Township 40 South,
Range 3 West and Sections 3 and 4, Township 41 South, Range 3 West.

