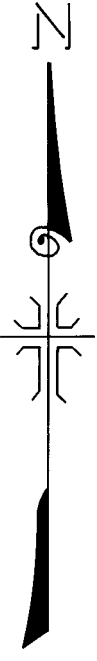


6789



FOUND STRADLERS  
N.W. COR. D.L.C. 66

S 89° 53' 50" E 836.33' (836.13' REC.)


S. 89° 54' 30" E.  
590.89'

N. 00° 19' 50" E.  
595.79'

MAP OF SURVEY  
LOCATED IN  
NW 1/4, SEC. 15, T.37 S., R.2 W., W.M.  
JACKSON COUNTY, OREGON  
FOR  
**CHARLES FLANAGAN**

J.A. HOFFBUHR, REG. L.S., MEDFORD, OREGON  
SCALE 1" = 100' MARCH 20, 1977  
BASIS OF BEARING R.S. 1241

- = FOUND 5/8 INCH IRON PIN
- ◊ = FOUND 3/4 INCH IRON PIN
- = SET 5/8 INCH IRON PIN



REGISTERED  
PROFESSIONAL  
LAND SURVEYOR  
*J.A. Hoffbuh*  
OREGON  
NOV. 7, 1947  
J.A. HOFFBUHR  
222

24.48 Acres

N. 00° 02' 34" E.  
3706.34'

N. 14° 09' 49" E. (REC. N. 14° 10' 20" E.)  
572.72' (REC. 572.70')

N. 88° 48' 12" E.  
116.01' (REC. 116.06')

N. 17° 31' 30" W.  
139.33'

A = 16° 27' 53"  
R = 602.96'  
L = 173.27'

R. S. 1241

373.58'  
N. 89° 53' 50" W.

HANLEY ROAD  
N. 01° 03' 00" W.  
244.72'

247.40'  
S. 00° 31' 00" W.

397.96'  
N. 89° 29' 00" W.

R. S. 479

FOUND 1 1/2" PIPE  
N.E. COR. D.L.C. 68

1457.39'  
S. 00° 05' 30" W.  
2678.12' (REC. 2677.62')

6789

S15 37 2W

6829

SURVEY NO. 6789

SURVEY NARRATIVE TO COMPLY WITH PARAGRAPH 209.250  
OREGON REVISED STATUTES

SURVEY FOR: Charles Flanagan  
P.O. Box 1766  
Medford, Oregon 97501

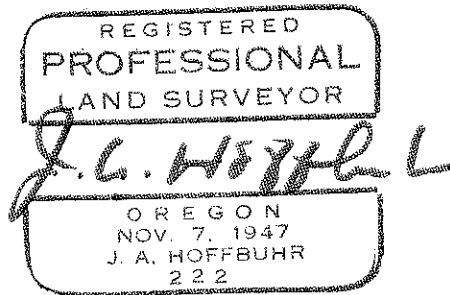

LOCATION: Northwest one-quarter (1/4), Section 15,  
Township 37 South, Range 2 West, Willamette  
Meridian, Jackson County, Oregon

PURPOSE: To survey, monument and describe the tract of  
land shown on the attached map of survey

PROCEDURE: Portions of Recorded Survey No. 1241 were retraced  
and monuments from said survey were located as indicated on the  
attached map of survey. Using these monuments as control, the  
tract was surveyed and monumented in accordance with the client's  
requests.

Basis of bearing--Recorded Survey No. 1241.

March 22, 1977



J. A. Hoffbuhr  
Professional Land Surveyor