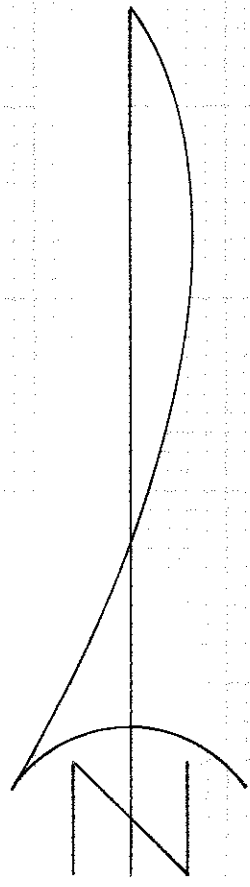




6734

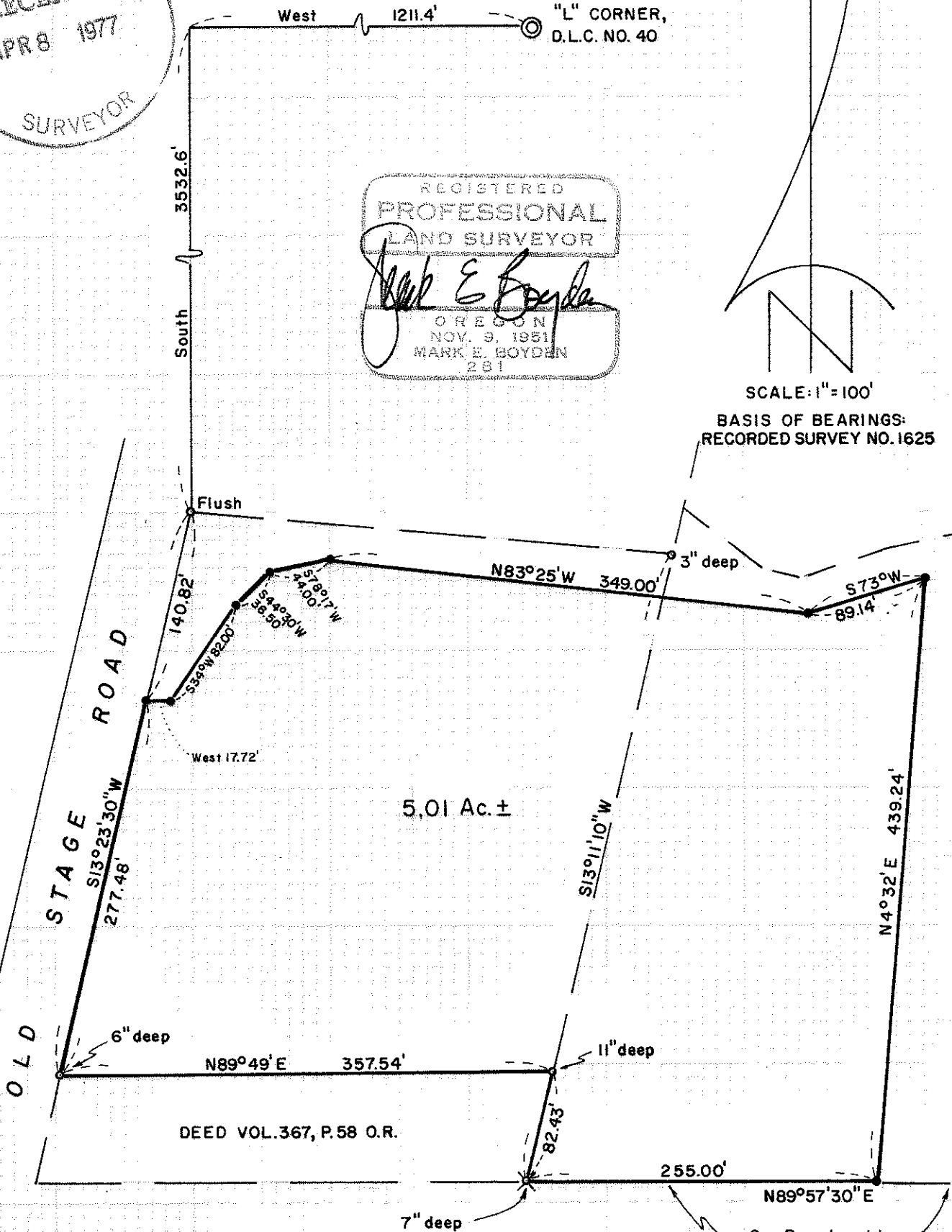
SURVEY FOR: LEONOR K. HESNAULT

LOCATED IN THE N.E. 1/4 OF SECTION 29  
AND IN D.L.C. NO. 38, T37S, R2W, W.M.

BY: MARK E. BOYDEN  
APRIL 4, 1977



6734



- Found 1" iron pipe set on Recorded Survey No. 1625
- ✕ Found 3/4" iron pin set on Recorded Survey No. 5124
- Set 3/4" X 24" re-bar flush

See Boundary Line Agreement (Inst. No. 73-09161, O.R.)

6734.

(TL 600)  
S29 37 2W

Survey No. 6734

SURVEY NARRATIVE TO COMPLY WITH O.R.S. 209.250

FOR: Leonor K. Hesnault  
650 Old Stage Road  
Jacksonville, Oregon

PURPOSE: To monument and describe in two tracts, the property previously monumented on Recorded Survey No. 5124, being also described in that conveyance recorded as Instrument No. 73-09162, Official Records of Jackson County, Oregon, being located in the North-east Quarter of Section 29, T37SR2W, W.M.

PROCEDURE: Utilizing EDM equipment, made ties to the existing monuments and monumented the new division line at positions shown on the annexed map.

April 4, 1977

