


# SURVEY FOR: JOHN S. DAY and GEORGE NEARY

LOCATED IN SECTIONS 16, 17 and 18, T36S, R2W, W. M.

BY: MARK E. BOYDEN

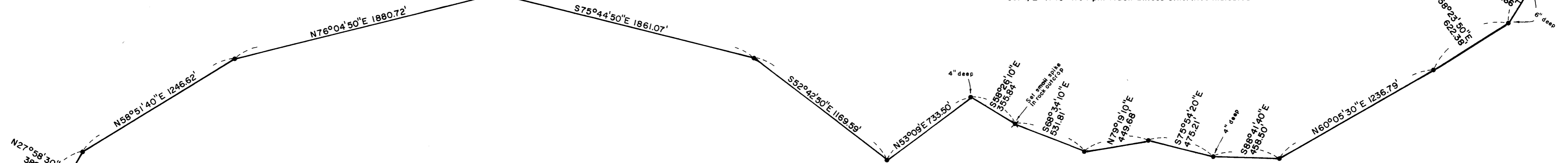
MARCH 22, 1977



BASIS OF BEARINGS: OREGON STATE PLANE COORDINATE SYSTEM GRID BEARINGS WITH AZIMUTH DECREASED BY  $\theta = 1^{\circ}41'10''$

- Found 3/4" iron pin set on Recorded Survey No. 4652
- Set 1/2" X 15" iron pin flush unless otherwise indicated

Center-North 1/16th section corner, section 16



N27°58'30"E  
390.50'

N58°51'40"E  
1246.62'

N76°04'50"E  
1880.72'

S75°44'50"E  
1861.07'

S52°42'50"E  
1169.59'

N53°09'E  
733.50'

S58°26'10"E  
355.64'

S68°34'10"E  
531.81'

N79°19'10"E  
449.68'

S75°54'20"E  
475.21'

S89°41'40"E  
458.50'

N60°05'30"E  
1236.79'

N30°25'10"E  
341.79'

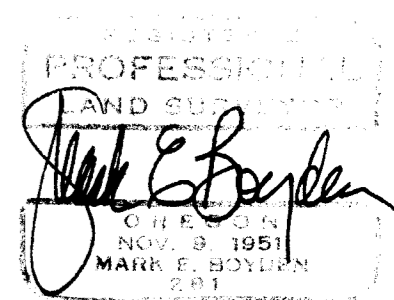

N30°49'40"E  
287.66'

N58°23'30"E  
622.38'

N61°27'E 583.90'

P.O.B. is South 3529.13' and West 2720.55' from corner to sections 7, 8, 17 and 18, T36, R2W, W. M.

RECORDED SURVEY NO. 4652. (Inst. No. 72-15761, O.R.)



Survey No. 6733  
~~6733~~

SURVEY NARRATIVE TO COMPLY WITH O.R.S. 209.250

FOR: John S. Day and George Neary  
c/o Lawyers Title Insurance Corporation  
502 West Main Street  
Medford, Oregon, 97501

PURPOSE: To monument and describe the Northerly boundary of a "gravel, topsoil and mineral aggregates" easement proposed to be established by the parties hereto, being located in Sections 16, 17 and 18, T36SR2W, W.M.

PROCEDURE: From N.G.S. second order stations, triangulated in to the subject area to establish bearing control.  
Physically ran from point to point with an E.D.M. traverse, tying to the 2" galvanized iron pipe, exposed 12" as previously established for corner by the County Surveyor's office.  
Monumented said traverse at positions shown on the annexed map.

March 22, 1977

