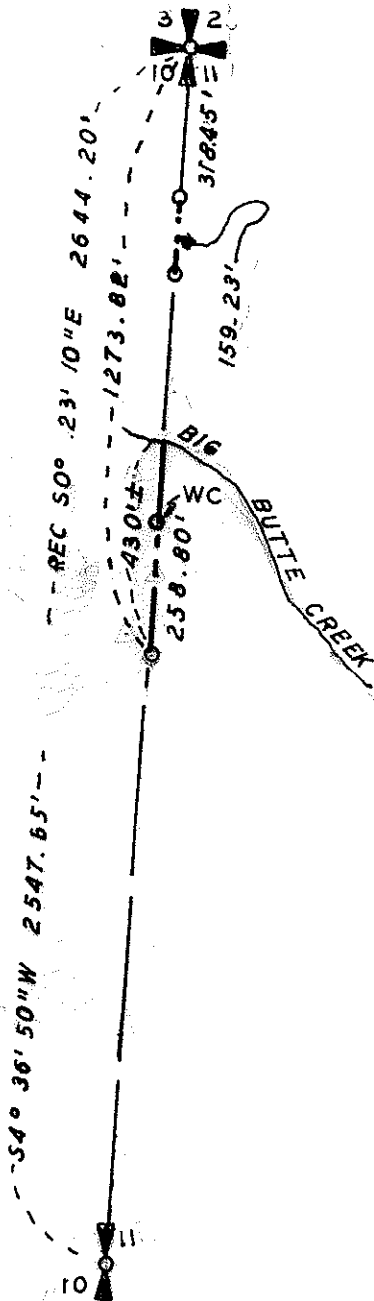


6672

6672



BEARINGS FROM SUN  
O SET 3/4" X 24" IRON PIPE  
SCALE 1" = 400'



REGISTERED  
PROFESSIONAL  
LAND SURVEYOR

*G. W. Plumb*

OREGON  
JULY 12, 1968  
G. W. PLUMB  
B 62

PROPERTY SURVEY


SITUATE IN

NW 1/4 SEC 11 T 34S R 1E WM

JACKSON COUNTY OREGON  
G W PLUMB LAND SURVEYOR

MEDFORD OREGON

8 NOV 1976



6672 NW 1/4 S11 341E

6672

Survey for: William & Bonnie Maingot  
c/o Arthur DeAscentis  
2365 Sunset Court  
Medford, Oregon 97501



Tom Hansen  
c/o Hillyer Oil Co.  
943 Summit  
Medford, Oregon 97501

Survey by: G. W. Plumb Land Surveyor  
P. O. Box 904  
Medford, Oregon 97501

Location: NW  $\frac{1}{4}$  Section 11, T. 34 S., R. 1 E., W. M.  
Jackson County, Oregon.

Found  $\frac{3}{4}$  inch iron pipe for West  $\frac{1}{4}$  corner of Sec. 11, with bearing trees per R. S. 1760. Found  $1\frac{1}{4}$ " x  $1\frac{1}{4}$ " stone with cross for NW cor. Sec. 11, and  $\frac{3}{4}$ " iron pipe with brass cap mkd. 2,3,10 & 11, T. 34 S., R. 1 E., W. M., C. S. for same corner. Bearing trees per R. S. 1760 were still in place. Traversed between corners, and found the inversed bearing approximately  $4^\circ$  different from record of R. S. 1760, and the distance approximately 100 feet short per same survey.

Using solar bearing, set North  $\frac{1}{16}$ th cor Secs. 10 & 11 for South west corner of Maingot property, ( $\frac{3}{4}$ " x  $2\frac{1}{4}$ " iron pipe); Witness corner for line of Maingot property, and two corners of Hansen property.



NW  $\frac{1}{4}$  S11 34 1E