


SURVEY FOR: J. LESTER DeARMOND, ROBERT M. FASEL and JOHN HENDERSON
LOCATED IN THE SW 1/4 OF SEC. 33, T38S, R2W and THE NW 1/4 OF SEC. 4, T39S, R2W, W.M.
JACKSON COUNTY, OREGON

BY: MARK E. BOYDEN
DEC. 10, 1976



SCALE: 1" = 100'

BASIS OF BEARINGS: MEAN OF 8 SOLAR OBSERVATIONS

S 1/16 COR., SECS. 32 & 33
Found Br. Cap on 2-1/2"
Iron Post exp. 2" (B.L.M. 1961)

SW 1/16 COR., SEC. 33
Fd. 3/4" Iron Pipe exp. 2" (C.S. Estab. 1935)

S89°29'40"W 1338.93'

GROSS AREA EXCEPTING CEMETERY TRACT= 33.78 ACRES±

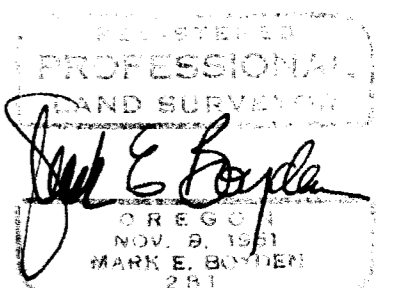

STERLINGVILLE CEMETERY ASS'N.
(Inst. No. 74-08043 O.R.)
R. S. No. 5600

GROSS AREA= 5.87 ACRES±

30' ROAD EASEMENT
(Inst. No. 74-08043 O.R.)

SECTION CORNER
Found Br. Cap on 2-1/2"
Iron Post exp. 3" (B.L.M. 1961)

- Set 3/4" x 30" re-bar flush unless otherwise noted
- o Found 5/8" iron pin flush



Survey No. 6611

SURVEY NARRATIVE TO COMPLY WITH O.R.S. 209.250.

FOR: J. Lester DeArmond, Robert M. Fasel & John Henderson
7111 Blackwell Road
Central Point, Oregon

PURPOSE: To monument and describe two tracts within the property described in Instrument No. 73-06537, Official Records, being located in the SW 1/4 of Sec. 33, T38SR2W and the NW 1/4 of Sec. 4, T39SR2W, W.M.

PROCEDURE: Utilizing E.D.M. equipment and a one-second theodolite, enclosed the tracts shown on the annexed map. From said data, developed the desired tract boundaries as shown on said map.

Inquiry with the County Public Works Department indicated that the true centerline locations of Sterling Creek Road and Griffin Lane in modern times have not been established by their department.

December 10, 1976

