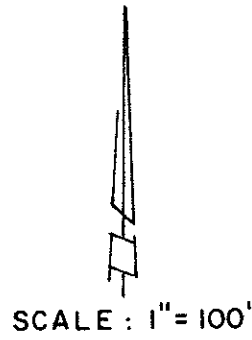


6581

SURVEY FOR LARRY HORTON
SECTION 19, T. 37S., R. 1W., W.M.
MEDFORD, OREGON
June 17, 1976



SCALE : 1" = 100'

SEE SURVEY NO. 5383

4 5 6 7
WINGS SUBDIVISION
(UNRECORDED)

N 89° 46' 40" W

76.88

437.66

84.83

SEE SURVEY
NO. 1343

NORTH
165.86
197.11

SKEETERS STREET 60

83.99
L=64.28
R=80.00
45-46°01'36"
113.19
N 0° 22' W

BOUNDARY LINE
AGREEMENT
68-02200

BOUNDARY LINE AGREEMENT 68-02199

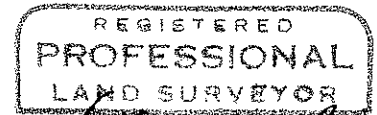

3/4" BOLT S 89° 46' 10" E 414.41

N 0° 21' W
60 NORTHWOOD AVENUE

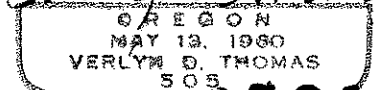
LEGEND

- Monument found per record
- 5/8" x 24" Iron pins set

BASIS OF BEARINGS:
SURVEY NO. 5383



Verlyn Thomas



SURVEY BY VERLYN THOMAS, PROFESSIONAL LAND SURVEYOR, MEDFORD, OREGON.

6581

Survey No. **6581**

SURVEY NARRATIVE TO COMPLY WITH O.R.S. 209.250
REVISED BY CHAPTER 555, O.L. 1963

FOR: Larry Horton
509 North Barneburg
Medford, Oregon

PURPOSE: To monument parcel according to instructions from client.

PROCEDURE: North boundary of parcel established on south boundary of Survey No. 5383. West boundary established by Survey No. 1343. South Boundary monumented on Boundary Line Agreement, described in Instrument No. 68-02199. East boundary established along west line of Northwood Avenue, and a portion of Boundary Line Agreement described in Instrument No. 68-02200.

