


6580

SURVEY FOR D. L. PICKELL
LOT 10, BLOCK 3, RAMADA HILLS SUBDIVISION
MEDFORD, OREGON
MAY 19, 1976

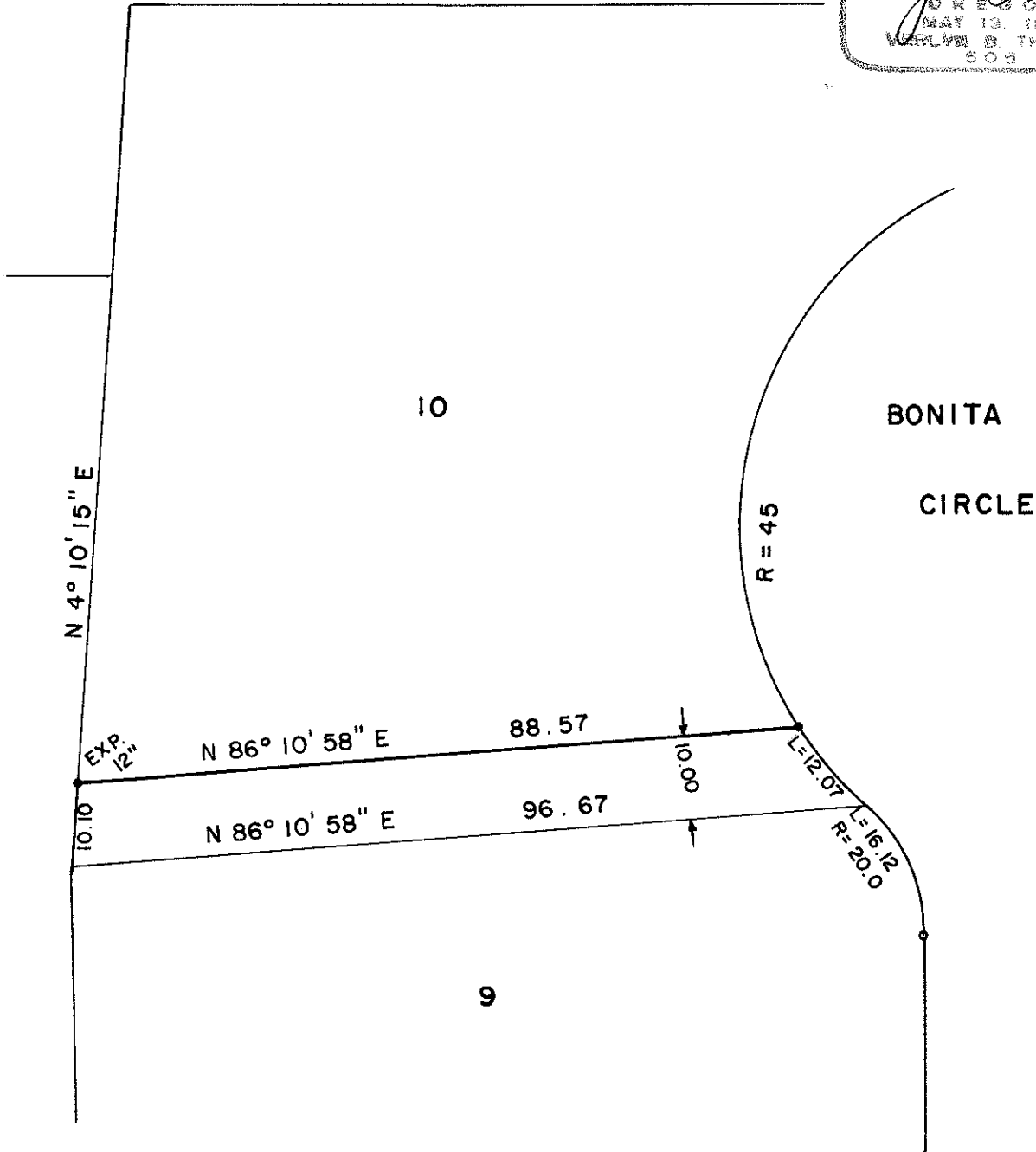



LEGEND

- 5/8" X 24" I. PIN SET
- MON. FOUND



SCALE: 1" = 20'



SURVEY BY VERLYN THOMAS, PROFESSIONAL LAND SURVEYOR, MEDFORD, OREGON.

6580

6580



Survey No. 6580

SURVEY NARRATIVE TO COMPLY WITH O.R.S. 209.250
REVISED BY CHAPTER 555, O.L. 1963

FOR: D.L. Pickell
409 North Riverside
Medford, Oregon

PURPOSE: To establish a property line 10.0 feet northerly and
parallel with the south line of Lot 10, Block 3,
RAMADA HILLS SUBDIVISION.

PROCEDURE: Since many of the original monuments had been destroyed
by construction, location of new line computed and established from
reliable monuments remaining in the general area.



6580

S20BA T37 RIW