

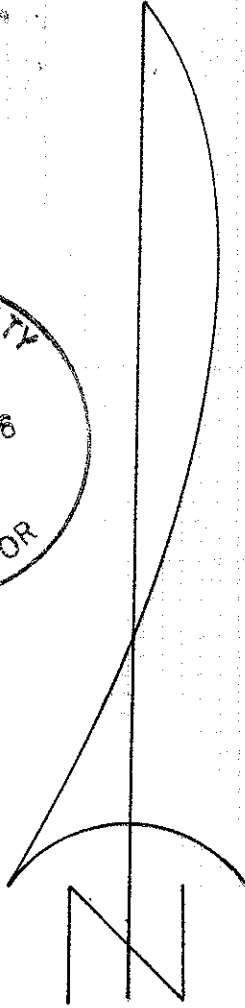

6516

SURVEY FOR: THE FIRST NATIONAL BANK OF OREGON

LOCATED IN D.L.C. NO. 73, THE S 1/2 SEC. 14, AND THE N 1/2 SEC. 22, T37S, R2W, W.M.

BY: MARK E. BOYDEN

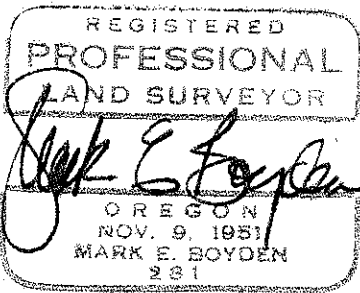
OCT. 13, 1976



SCALE: 1" = 200'

BASIS OF BEARINGS: R. S. NO. 6290

o Set 3/4" x 30" re-bar flush



P.O.B. is 9.42' North and 1215.08' East from S.E. Cor. DLC No. 69.

S.E. COR. D.L.C. NO. 69
Fd. conc. nail and R.P. spikes set by C.S. 1970

10.08'

S89°30'20"E 320.00'

2240.00'

N0°02'30"E

2240.00'

S0°02'30"W

320.00'

ROSSANLEY DR.

N89°30'20"W

R. R. CENTER

C. ROSS LANE

6516

6516

6516

Survey No. 6516

SURVEY NARRATIVE TO COMPLY WITH O.R.S. 209.250.

FOR: First National Bank of Oregon
c/o Mr. J. M. Wilson
Agri-Business
P. O. Box 3131
Portland, Oregon, 97208

PURPOSE: To monument and describe a tract within the Brewer Estate Trust property proposed to be conveyed, being located in Sections 14 and 23, Township 37 South, Range 2 West, W.M.

PROCEDURE: Utilizing County and B.C.V.S.A. data, located the centerline of Rossanley Drive. (Also see Ins. #68-10768, O.R.). From said data, tied to controls previously utilized on Recorded Survey No. 6290 for meridian control, monumenting the desired tract at positions shown on the annexed map.

October 13, 1976

