


SURVEY OF LOTS 3 & 10, BLOCK 22 OF  
DEKUM'S ADDITION TO THE CITY OF GOLD HILL  
AMENDED JACKSON COUNTY, ORE.

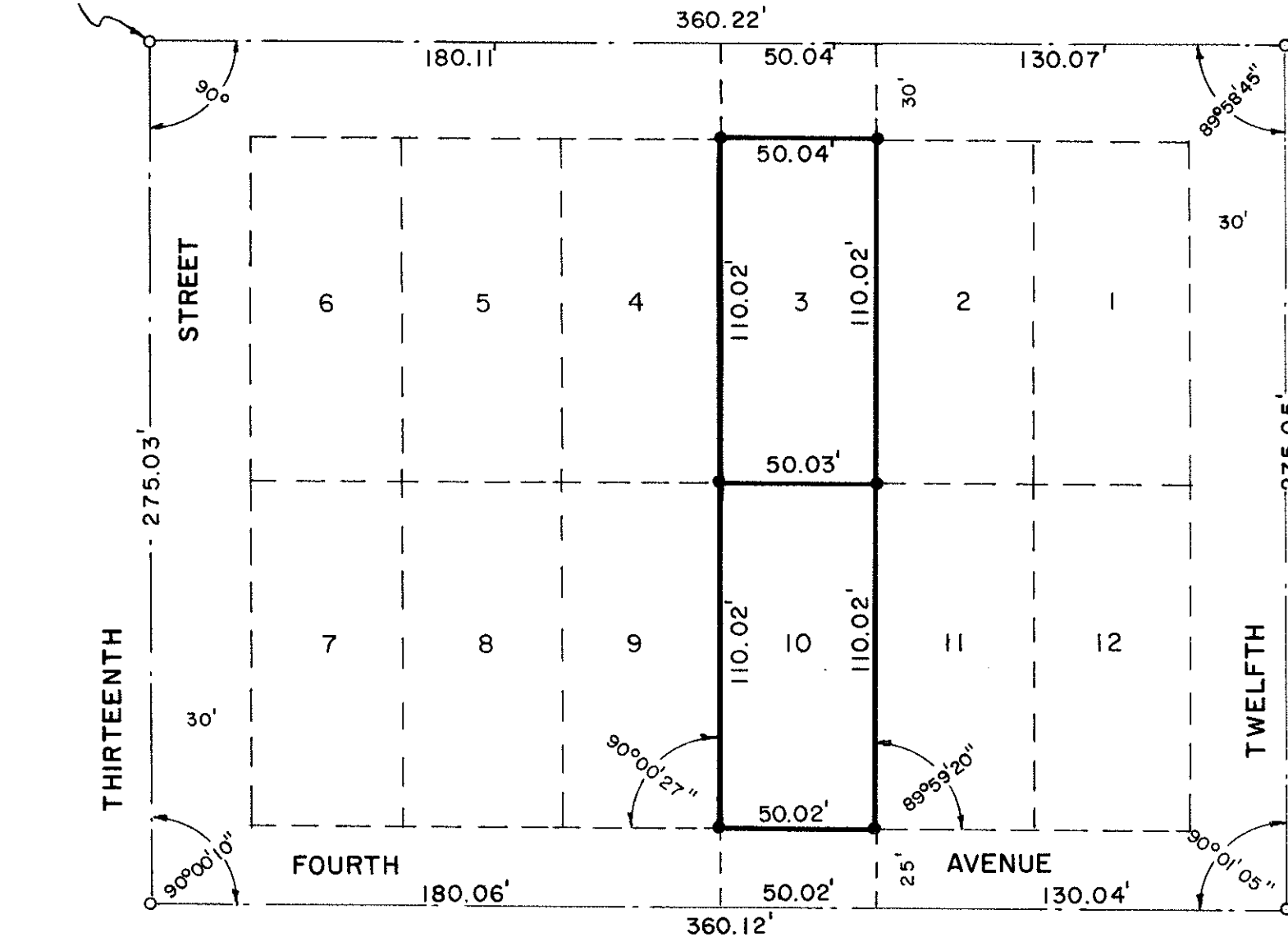
FOR  
JERRY LEE CAGLE



SET 16d SPIKE

FIFTH AVENUE

AVENUE



SCALE 1" = 50'

LEGEND

- SET 5/8" x 24" IRON PINS
- FOUND 3/4" IRON PIN STREET CENTERS PER SURVEY NO. 3458.

SURVEY BY:

CHARLES H. HURST  
MEDFORD, OREGON

REGISTERED  
**PROFESSIONAL**  
LAND SURVEYOR

*Charles H. Hurst*

OREGON  
OCTOBER 30, 1959  
CHARLES H. HURST  
483

SEP 3 1976

SURVEY NARRATIVE TO COMPLY WITH PARAGRAPH 209.250  
OREGON REVISED STATUTES

Survey for: Jerry Lee Cagle  
c/o General Delivery  
Gold Hill, Oregon 97525

Survey by : Charles H. Hurst  
304 South Holly  
Medford, Oregon 97501

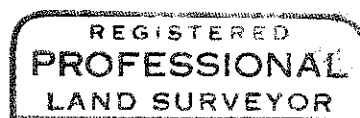

Bearing : Meridian of Survey No. 3458

Purpose : To monument the corners of Lots 3 and 10, Block 22  
of Dekum's Amended Addition to the City of Gold Hill.

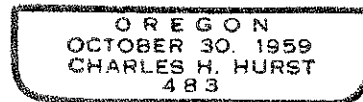
PROCEDURE

Control established by Survey No. 3458 for the City of Gold Hill was utilized and prorata dimensions were computed accordingly.

Street centerlines were not run through to determine overall alignment and may be considered subject to some degree of minor adjustment.



*Charles H. Hurst*



SEP 3 1976