




MAP OF SURVEY
 LOCATED IN
 N.E. 1/4 of Sec. 25, T37S, R2W, W.M.
 JACKSON COUNTY, OREGON
 FOR
J. A. HOFFBUHR

J. A. HOFFBUHR, REG. L.S., MEDFORD, OREGON
 SCALE: 1"=50' JULY 26, 1976
 BASIS OF BEARING-- RECORD

⊕=SET 5/8" IRON PIN



SURVEY NO. 6465

SURVEY NARRATIVE TO COMPLY WITH PARAGRAPH 209.250
OREGON REVISED STATUTES

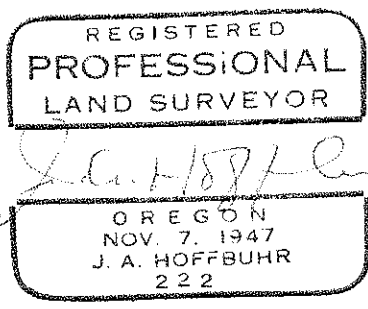

SURVEY FOR: J. A. Hoffbuhr
219 North Oakdale
Medford, Oregon 97501

LOCATION: Northeast one-quarter (1/4) of Section 25,
Township 37 South, Range 2 West, Willamette
Meridian, Jackson County, Oregon

PURPOSE: To survey and monument the two adjoining tracts
as described in Jackson County Instrument No.
72-09314 and 72-12037 as per client's request

PROCEDURE: Utilizing survey control located and established
for Recorded Survey No. 5809, set property corners by record
distances as shown on the attached map. Basis of bearing--Record
Description.

August 10, 1976



J. A. Hoffbuhr
Professional Land Surveyor