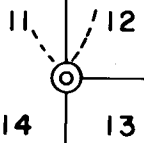
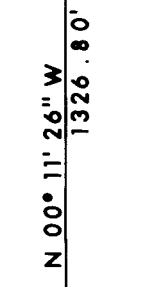
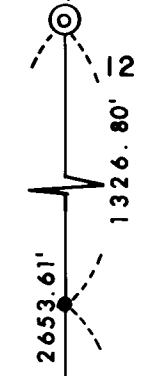


6455

11 1/4 CORNER

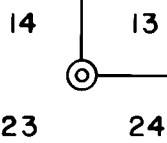


S 89° 51' 23'' E
1330.35'

2660.70'
1330.35'

12 1/4 COR.
SEE NARRATIVE

5256.76'
S 00° 09' 06'' W



1323.98'
S 89° 37' 00'' W

1323.98'
2647.96'

1/4 COR.

N




SET 5/8" IRON PIN FROM WHICH BEARS A 6" FIR, N60°E, 5.7' & AN 8" FIR, S08°W, 8.4'

LEGEND:

⊙ = FD. BRASS CAPPED PIPE SET BY CO. SURVEYOR'S OFFICE

● = SET 5/8" IRON PIN WITH PLASTIC CAP STAMPED, FRIAR PLS 961



PLAT OF SURVEY FOR ROBERT JENKINS & MELVIN MENDENHALL

LOCATED IN SECTIONS 12 & 13 TOWNSHIP 38 SOUTH RANGE 1 EAST W.M. JACKSON CO. OREGON SCALE: 1" = 500' DATE: JULY, 1976 BASIS OF BEARING: N.O.A.A. FROM STATION " BUTLER" PREPARED BY: FRIAR - MOFFIT SURVEYING CO. MEDFORD, OREGON

6455

SURVEY NO. 6455

SURVEY NARRATIVE TO COMPLY WITH O.R.S. 209.250

SURVEY FOR: Robert Jenkins &
Melvin Mendenhall
Myrtle Creek, Oregon

LOCATION: Sections 12 & 13, Township 38
South, Range 1 East, Willamette
Meridian, Jackson County, Oregon

PURPOSE: To mark property lines for timber
cutting.

PROCEDURE: Ran random traverses with E.D.M.
equipment tying-in found Section
corners. Then ran true lines
between corners.
The one-quarter corner between
Sections 12 & 13 was set from two
badly decayed fir stumps which fit
the location of the original bear-
ing trees. The course from the Sec-
tion corner fits record well enough
to support this location.

DATE: July, 1976

REGISTERED
PROFESSIONAL
LAND SURVEYOR

Larry J. Friar

OREGON
JULY 16, 1971
LARRY J. FRIAR
961

Larry J. Friar
Professional Land Surveyor

