


6435

6435



LEGEND:

- ⊙ = FD. BRASS CAPPED PIPE SET BY CO. SURVEYOR'S OFFICE
- SET 5/8" IRON PIN WITH PLASTIC CAP STAMPED, FRIAR PLS 961

18 1/4 CORNER

19

5399.54'

N 00° 46' 38" W

26402

1/4 CORNER

2000.20' N 89° 50' 56" W

2666.94'

30

19

PLAT OF SURVEY FOR

ROBERT JENKINS & MELVIN MENDENHALL

LOCATED IN SECTION 19, TOWNSHIP 38 SOUTH RANGE 2 EAST W.M.

JACKSON CO. OREGON SCALE: 1" = 500 DATE: JULY, 1976

BASIS OF BEARING: N.O.A.A. FROM STATION "BUTLER" PREPARED BY: FRIAR - MOFFIT SURVEYING CO. MEDFORD, OREGON

REGISTERED PROFESSIONAL LAND SURVEYOR

*Larry J. Friar*

OREGON JULY 16, 1971 LARRY J. FRIAR 961

JACKSON COUNTY RECEIVED AUG 11 1976 SURVEYOR

6435

**SURVEY NARRATIVE TO COMPLY WITH O.R.S. 209.250**




**SURVEY FOR:** Robert Jenkins &  
Melvin Mendenhall  
Myrtle Creek, Oregon

**LOCATION:** Section 19, Township 38 South,  
Range 2 East, Willamette Meri-  
dian, Jackson County, Oregon

**PURPOSE:** To mark property lines for timber  
cutting.

**PROCEDURE:** Ran random traverses along approx-  
imate lines between found Section  
corners. Computed offsets to true  
line and marked.  
E.D.M. equipment was used to tie in the  
North  $\frac{1}{2}$ , South  $\frac{1}{2}$  and the S.E. corner  
Section 19.  
At the North  $\frac{1}{2}$  corner of Section 19  
I found a fir stake and one original  
bearing tree, a fir, this was reported  
to the County Surveyor's Office and  
they promptly re-established the  
corner and marked new trees.

**DATE:** July, 1976



Larry J. Friar  
Professional Land Surveyor