


6411



C 1/4 SEC. COR.  
FD. 1" PIPE WIT. COR.

6411

CREEK ROAD

WARDS

A=01°26'53"  
R=966.93'  
L=24.89'

500°14'00"E 385.73'

N00°13'20"W (rec. N00°14'00"W) 1681.17'

N00°10'00"W

R/S No. 4794

S81°11'00"E 309.98'

52.54'

approx. 1/16 line

1311.50'

CENTER 5/16 SECTION COR.

S00°10'00"E 2640.81' (rec. 2644.63')

R/S No. 2629

1320.41'

MAP OF SURVEY  
LOCATED IN  
S.W. 1/4 of Sec. 14, T36S, R4W, WM.  
JACKSON COUNTY, OREGON  
FOR  
**RAYMOND J. GRENIER**

J. A. HOFFBUHR, REG. L.S., MEDFORD, OREGON  
SCALE: 1"=200' JULY 12, 1976  
BASIS OF BEARING- R/S No. 4794

- = SET 5/8" IRON PIN
- = FD. 5/8" IRON PIN

REGISTERED  
PROFESSIONAL  
LAND SURVEYOR

*J. A. Hoffbuhr*

OREGON  
NOV. 7, 1947  
J. A. HOFFBUHR  
232

S00°10'00"E 1264.75'

N89°25'27"W

2604.60' (rec. 2604.06')

14

15 1/4

SECTION CORNER  
FD. 1 1/2" I. PIPE

1/4 SEC. COR.  
FD. 3/4" I. PIPE

6411

SURVEY NO. 6411

SURVEY NARRATIVE TO COMPLY WITH PARAGRAPH 209.250  
OREGON REVISED STATUTES

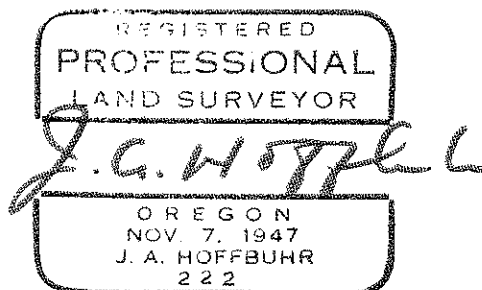

SURVEY FOR: Raymond J. Grenier  
P.O. Box 471  
Rogue River, Oregon 97537

LOCATION: Southwest one-quarter (1/4) of Section 14,  
Township 36 South, Range 4 West, Willamette  
Meridian, Jackson County, Oregon

PURPOSE: 1) To survey, monument, and describe the two tracts  
as shown on attached map as per client's request  
2) To correct the calculated location of the center-  
South one-sixteenth (1/16) corner of Section 14  
as shown on Recorded Survey No. 4175 and 4794

PROCEDURE: From survey control established by this office  
for Recorded Survey No. 4794, located and tied in the Southwest  
section corner and South one-quarter (1/4) corner of Section 14.  
Using this information, established the West one-sixteenth (1/16)  
corner between Section 14 and 23 and set remaining monuments shown  
on attached map as per client's request. Basis of bearing--  
Recorded Survey No. 4794.

July 13, 1976



J. A. Hoffbuhr  
Professional Land Surveyor