

6406

N. E. COR. D.L.C. NO. 46  
FOUND 1 1/2" IRON PIPE

SOUTH LINE EL REY SUBDIVISION

FOUND 1 3/4" AXLE

R/S 3284

R/S NO. 1232

2.42 AC.±

U.S. HIGHWAY NO. 99


CHD. N 42° 00' 00" W  
1200.00' W  
P.S.C. STA. 492+104.90'

R = 5761.16' L = 177.14'  
L.C. = N 41° 05' 50" W 177.14'

P.S.C. STA. 490+28.72'  
CHD. N 39° 58' 20" W  
33.75' W

468.33'  
S 51° 15' 00" W

LINE IS 0.5' SOUTHWESTERLY AND  
PARALLEL TO EXISTING CHAIN  
LINK FENCE.



1338.47'  
S 51° 15' 00" W

(REC. SOUTH)  
S 00° 02' 40" E  
1183.22'  
(REC. 1183.80')

MAP OF SURVEY  
LOCATED IN  
S.W. 1/4, SEC. 32, T. 37 S., R. 1 W., W.M.  
JACKSON COUNTY, OREGON  
FOR  
JACK CRAWFORD & KEN DIXON

J. A. HOFFBUHR, REG. L.S., MEDFORD, OREGON  
SCALE: 1" = 100'  
BASIS OF BEARING

JUNE 23, 1976  
R/S NO. 3284

- SET 5/8" IRON PIN
- FD. 5/8" IRON PIN

6406

6406

SURVEY NO. 6406

SURVEY NARRATIVE TO COMPLY WITH PARAGRAPH 209.250  
OREGON REVISED STATUTES

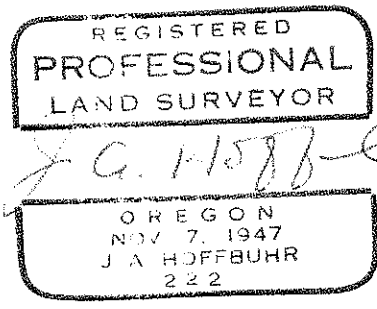

SURVEY FOR:            Jack Crawford                      Ken Dixon  
                             1503 East Main Street            825 Stage Road South  
                             Medford, Oregon 97501            Medford, Oregon 97501

LOCATION:                Southwest one-quarter (1/4) of Section 32,  
                             Township 37 South, Range 1 West, Willamette  
                             Meridian, Jackson County, Oregon

PURPOSE:                To survey monument and describe the tract of  
                             land shown on the attached map of survey

PROCEDURE:            The tract shown on the attached map of survey is  
a portion of a tract previously surveyed by this office (Recorded  
Survey No. 3284). The monuments established by Recorded Survey  
No. 3284 were used as control to establish the boundaries of the  
subject tract in accordance with the clients' requests. Basis of  
bearing--Recorded Survey No. 3284.

July 13, 1976



J. A. Hoffbuhr  
Professional Land Surveyor