

6405

SCENIC ST.

CHURCH ST.

FOUND MON. CASE

457.12'  
N59°27'25"E

FOUND BRASS DISC.

FOUND 5/8" I.P. & TAG  
SET BY R.L.S. #759  
NE. COR. OF DOERTER PROP.

N131°28'39"W  
135.85'  
(BASIS OF BEARINGS)

SET 3/8" IRON PIN BY  
RECORD DIST. FROM COR.  
S.E. & N.E.

FOUND 3/8" PIPE

89.50'  
N59°22'39"E  
FOUND FENCE & 3/4" PIPES

FOUND TAGGED 5/8" I.P.  
R.L.S. #757 S.E. COR.  
DOERTER PROP.  
TIE S28°13'49"E 13.72'

N239°32'41"W  
71.97'

S29°53'11"E  
53.84'  
FOUND 3/8" PIPE


S61°51'15"E  
2.90'  
FOUND 3/4" PIPE

FOUND 3/8" PIPE


S22°02'54"W  
82.45'  
FOUND 3/4" PIPE

42.87'  
N67°24'51"W

FOUND 3/4" PIPE



SCALE = 1" = 40'



REGISTERED PROFESSIONAL LAND SURVEYOR

*C.H. Ketcham*

OREGON  
JULY 14, 1967  
CORNELIUS H. KETCHAM  
No. 804

MAP of SURVEY  
LOCATED IN  
DLC.# 40, SECTION 8, T39S,  
R1E, JACKSON COUNTY, ORE.

For  
LARRY & LINDA BARR

By  
C.H. KETCHAM R.L.S. #804  
1005 E. MAIN - SUITE 22  
MEDFORD, ORE. JULY 12, 1976

6405

6405

**6405**

SURVEY NO. \_\_\_\_\_

SURVEY NARRATIVE TO COMPLY WITH PARAGRAPH 209.250  
OREGON REVISED STATUTES

SURVEY FOR: LARRY AND LINDA BARR  
% VAN VLEET REALTORS  
375 LITHIA WAY  
ASHLAND, OREGON

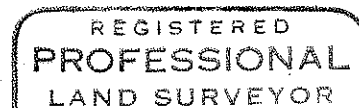

LOCATION: Situated in Donation Land Claim No. 40, Section 8,  
T39S, R1E, of Willamette Base and Meridian, Jackson  
County, Oregon

PURPOSE: To survey and monument the boundaries of record.

PROCEDURE: A diligent serch was made by digging in the apporopriate  
locations for all corner monuments at which time mon-  
uments were found for all corners except the N.W. cor-  
ner. The N.W. corner was re-set by record distances  
from the nearest corners, the N.E. and S.E.. The  
entire parcel was then traversed for bearings and  
distances and tied to existing monuments set in adjacent  
survey of possession by R.L.S. #759.

July 12, 1976

C.H. Ketcham  
Professional Land Surveyor  
Medford, Oregon



*C.H. Ketcham*

