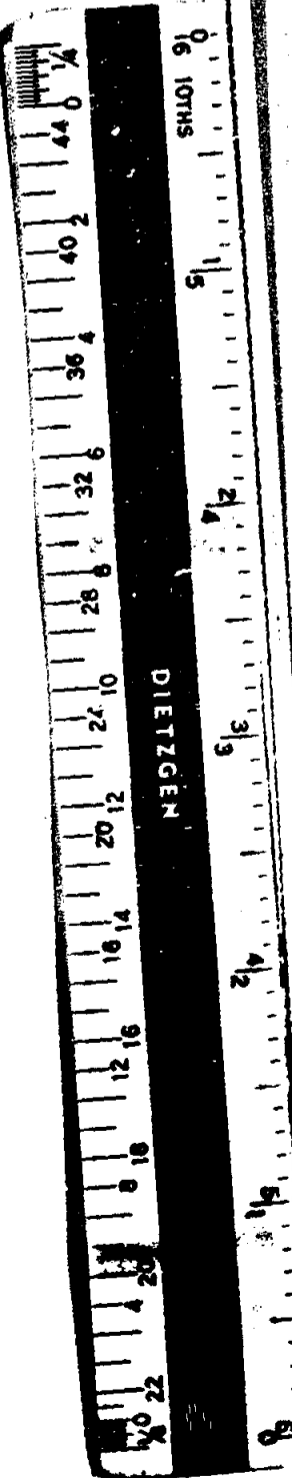
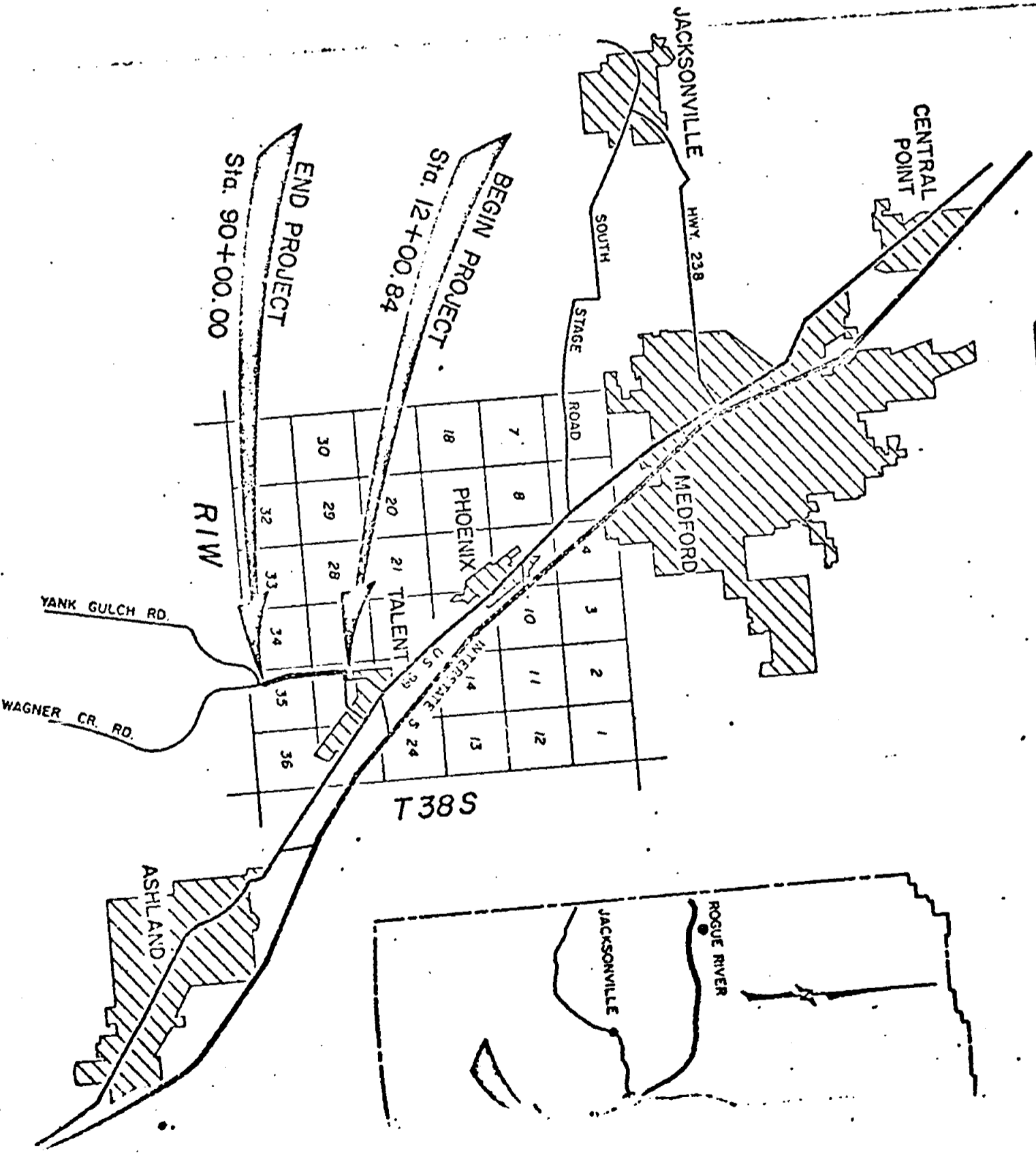



DEPARTMENT OF PUBLIC WORKS
LOCATED LINE

WAGNER CREEK ROAD RAPP RD. - YANK GULCH RD. (1.48 mi)

JACKSON COUNTY
MARCH 1975
SCALE: 1" = 50'

- Indicates set 5/8" x 30" iron pin & guard post. All pins are at right angles to centerline and set flush, unless otherwise noted.
 - Indicates existing iron pin. All found pins are 5/8" diameter, unless otherwise noted.
- Basis of bearing: Twin Cedars Subdivision
Purpose of survey: To define the boundaries of the road right of way owned by Jackson County.
Procedure: Right of way acquired by deed and petition.
Survey completed March 1975.



6380

526 p 35 T 38 P