

6374

8 9
17 16

SURVEY NO. 1650

N 89° 33' 34" E

FD. 5/8" I. PIN
N 19° 57' 00" W

1928.06'

S.W. COR.
D.L.C. NO. 44
FD. 1/2" PIPE INSIDE 2" DIA. PIPE

249.76'

728.20'

912.08'

(REC. 912.65)

364.38'

(369' REC.)

1.48'

FD. 5/8" I. PIN
S 00° 08' 20" E
1.69'

W.C.
9.00'

FD. 5/8" PIN

268/315
J.C.D.R.

N 00° 21' 20" W 354.62'
(REC. 5 00° 28' E)

N 00° 21' 20" W
(REC. N 00° 26' W 396')

N 00° 18' 40" E 350.00'
(REC. N 00° 14' E 350.00')

S 84° 58' 20" E

365.96 (REC.)

356.92'

WIT. COR.

382.267
J.C.D.R.

400.31'

326.50'

S 89° 35' 20" E

SCALE: 1" = 100'

⊕ = SET 5/8" I. PIN

SURVEY NO. 1934

1529.00'

1332.81'

835.20'


N 00° 08' 20" W

16

1/4 CORNER

FD. STONE WITH "X" ON TOP


17



PROFESSIONAL
SURVEYOR
Lawrence Bradley
LARRY BRADLEY
1941

JACKSON COUNTY
RECEIVED
JUN 11 1976
SURVEYOR

PLAT OF SURVEY
FOR
LAWRENCE BRADLEY
LOCATED IN THE N.W. 1/4 OF SEC. 16
T. 37S., R. 2W., W.M.
JACKSON COUNTY DATE: MAY, 1976
OREGON SCALE: 1" = 100'
BASIS OF BEARING: SURVEY NO. 1934
PREPARED BY FRIAR MOFFIT SURVEYING CO.
MEDFORD, OREGON



6374

SURVEY NO. 6374

SURVEY NARRATIVE TO COMPLY WITH O.R.S. 209.250

SURVEY FOR: Lawrence Bradley
3680 Westover Dr.
Medford, Oregon 97501

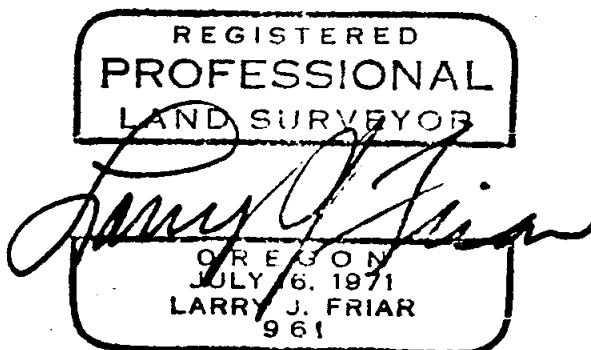

LOCATION: The N.W. $\frac{1}{4}$ of Section 16, Township
37 South, Range 2 West, Willamette
Meridian, Jackson County, Oregon

PURPOSE: To survey and monument clients pro-
perty according to furnished descrip-
tion.

PROCEDURE: Traversed from the West $\frac{1}{4}$ corner of
Section 16 to the S.W. corner of
D. L. C. No. 44, tying in found mon-
uments as shown on attached map.
The relationship of the parcels to the
West and South of the subject parcel
was held but, due to problems created
by descriptions using Westover Heights
Subdivision for a basis, Witness Corners
were set for the East line.
Monuments found and set are as shown on
the attached map.

DATE: May 25, 1976

Larry J. Friar
Professional Land Surveyor



S16 37 2W