



6356



SURVEY FOR
GIL MEADOR

LOCATED IN THE SE 1/4 OF SECTION 29
AND THE NE 1/4 OF SECTION 32, T39S, R2W, W.M.

basis of bearing: GLO PLAT RECORD
scale = 1" = 300'
date: May 8, 1976



- brass cap mon. fd.
- set 5/8" x 30" iron pin



6356

6356

SURVEY NARRATIVE TO COMPLY WITH ORS 209.250

SURVEY FOR: G11 Meador
382 Beaver Creek Road
Jacksonville, Oregon

SURVEY BY: T Flatebo & Associates
935 North 5th Street
Jacksonville, Oregon


PURPOSE: To locate and monument the East 1/16
corner common to Sections 29 and 32,
T39S, R2W, WM., Jackson County

PROCEEDURE: The distance was measured between the North
¼ corner of Section 32 and the Northeast
corner of Section 32. The East 1/16 corner
was set midway, and on line between said
corners. A 5/8"X30" iron pin was set for
the corner and the following references
made to trees.

A white Oak 7" dia. mkd "E1/16 S29BT"
bears N46 E 8.0 feet.

A white Oak 6" dia. mkd. "E 1/16 S32BT"
bears S 30½ E 9.1 feet.

Date: May 8, 1976



6356

S 29
32

39 2W