

# DETAIL MAP

6343

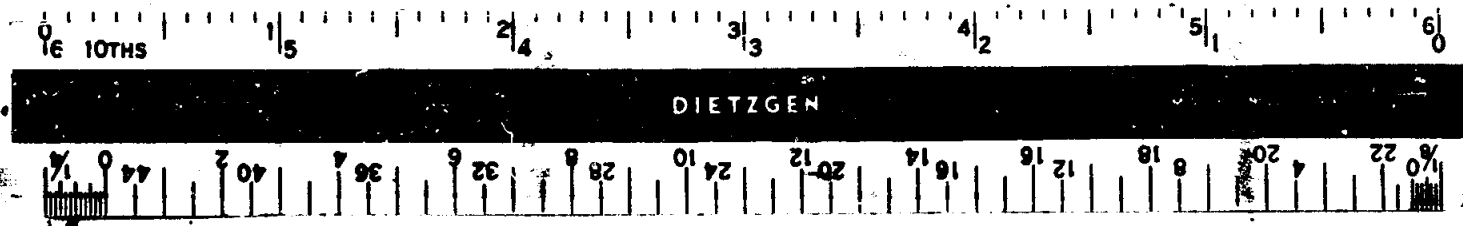

## DUTTON ROAD & AVENUE H

### BIGHAM-BROWN ROAD — CRATER LAKE HWY. SECTION

JACKSON COUNTY

SEPTEMBER 1973

Scale: 1" = 50'



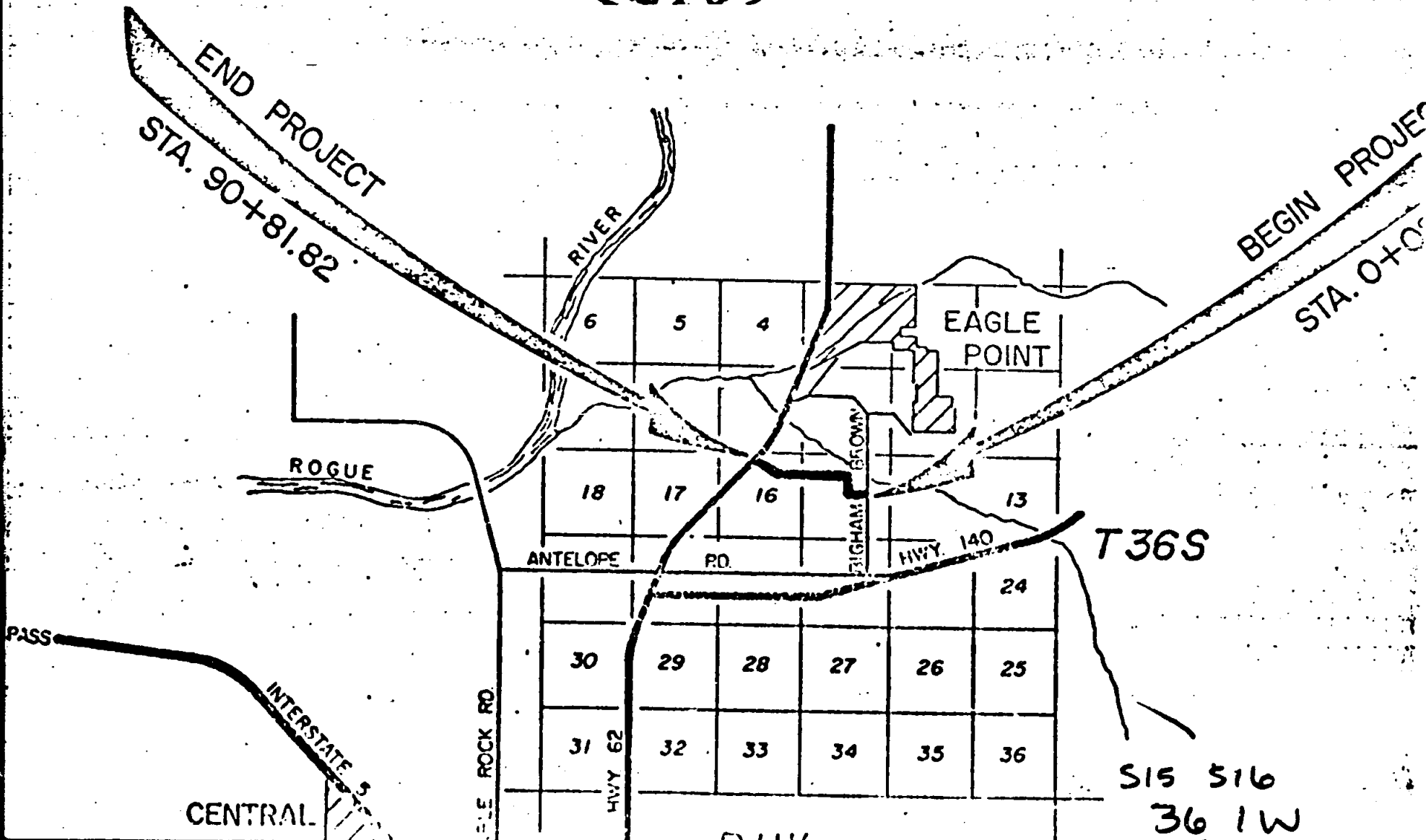

● Indicates set 5/8" x 30" iron pin & guard post. All pins are at right angles to centerline and exposed approximately 1", unless otherwise noted.

● Indicates existing iron pin. The diameters of all found pins are noted.

Basis of bearing: Bigham-Brown County Road Survey-1945

Purpose of survey: To define the boundaries of the road right of way owned by Jackson County.

Procedure: Right of way acquired by deed.



# DETAIL MAP

6343


## DUTTON ROAD & AVENUE H

### BIGHAM-BROWN ROAD — CRATER LAKE HWY. SECTION

JACKSON COUNTY

SEPTEMBER 1973

Scale: 1" = 50'



⊙ Indicates set 5/8" x 30" iron pin & guard post. All pins are at right angles to centerline and exposed approximately 1", unless otherwise noted.

⊙ Indicates existing iron pin. The diameters of all found pins are noted.

Basis of bearing: Bigham-Brown County Road Survey-1945

Purpose of survey: To define the boundaries of the road right of way owned by Jackson County.

Procedure: Right of way acquired by deed.

