


LEGEND:
 ● = SET 5/8" X 24" IRON PIN WITH PLASTIC CAP PLS. 944
 ⊙ = FD. BRASS DISK IN MON. WELL
 BASIS OF BEARINGS: SURVEY NO. 4944



REGISTERED PROFESSIONAL LAND SURVEYOR
Lloyd R. Moffitt
 OREGON JULY 17, 1977
 LOYD R. MOFFITT 944

PLAT OF SURVEY FOR
FRANK M. ROBERTSON
 BEING LOTS 13 & 14 BLOCK 2
 FRUITDALE ADD'N. IN THE NE.
 1/4, SEC. 30, D.L.C. 42
 T. 37S, R. 1W, W.M.
 JACKSON CO. SCALE: 1"=50'
 OREGON FEB., 1976
 PREPARED BY: FRIAR-MOFFITT SURVEYING

SURVEY NARRATIVE TO COMPLY WITH O.R.S. 209.250

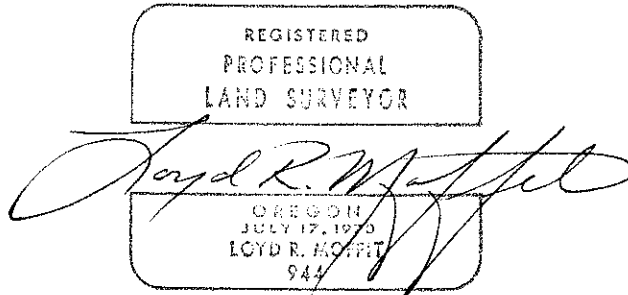

FOR: Frank M. Robertson
703 Sherman St.
Medford, Oregon 97501

LOCATION: Lots 13 and 14, Block 2, Fruitdale Addition to Medford. Being in the North-east one-quarter of Section 30, Township 37 South, Range 1 West, Willamette Meridian.

PURPOSE: To set the corners on Lots 13 and 14, Block 2 of said Fruitdale Addition. The corners on the West line of said Lot 13 fell on a concrete retaining wall. Nothing was set.

PROCEDURE: After recovering various control points in the field and tying them together with other monuments set during previous surveys, I determined the location of the corners of Lots 13 and 14. Using a theodolite and a 200 foot chain, I then set the corners as shown on the attached map.

DATE: February, 1976



Friar-Moffit Surveying
Loyd R. Moffit