

6252

ORIGINAL TOWN OF MEDFORD

AVENUE

CENTRAL

THIRD

STREET

FD. CONCRETE NAIL

280.27

90° 00' 55"

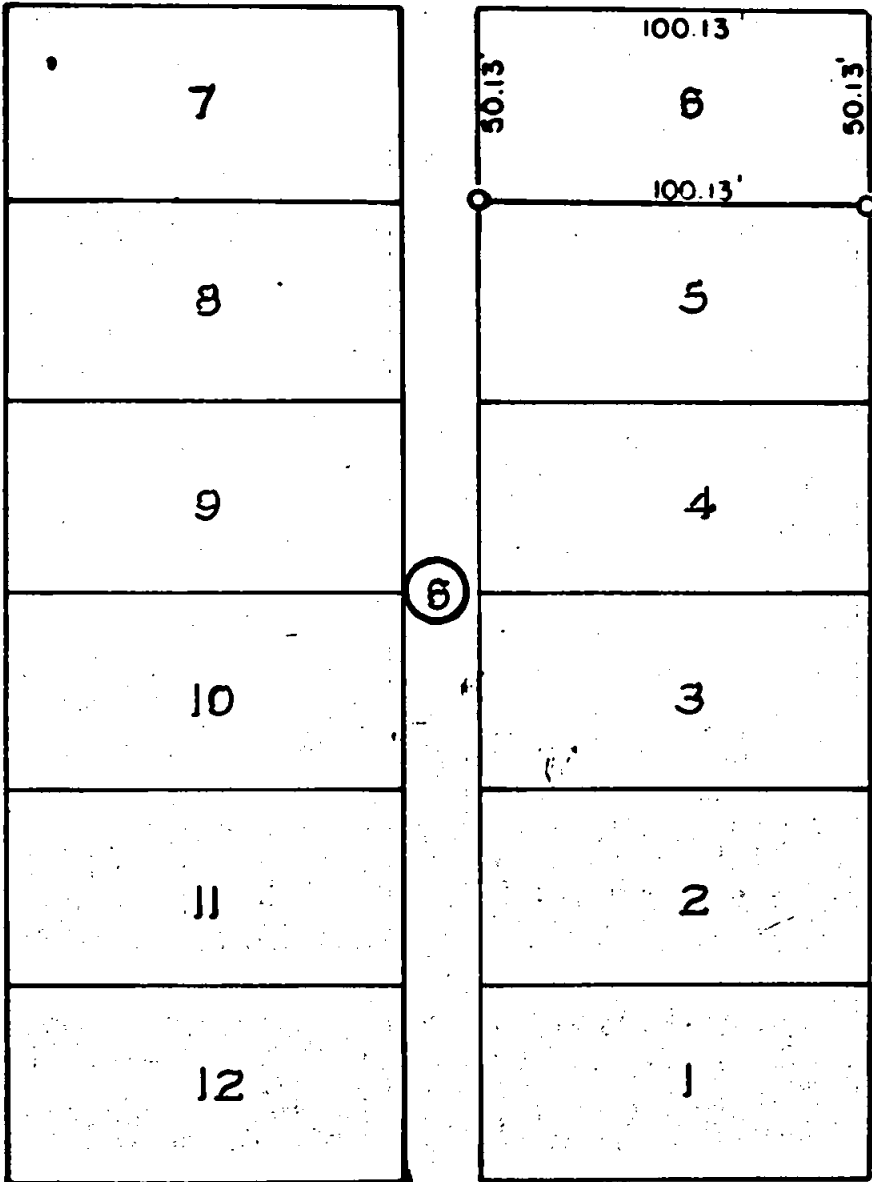
BARTLETT STREET

APPLE STREET


FOURTH

STREET

MONUMENT 08 NORTH OF TRUE INTERSECTION



MAP OF SURVEY
 LOCATED IN
 N.W. 1/4, SECTION 30, T. 37 S., R. 1 W., W.M.
 JACKSON COUNTY, OREGON
 FOR
 LITHIA MOTORS



REGISTERED
 PROFESSIONAL
 LAND SURVEYOR
J.A. Hoffbuhr
 OREGON
 NOV 7, 1947
 J A HOFFBUHR
 222

J.A. HOFFBUHR, REG. L.S., MEDFORD, OREGON
 SCALE: 1" = 60' JAN. 12, 1976

○ = SET 5/8" IRON PIN
 ⊙ = FOUND CITY MONUMENT

6252

SURVEY NO. 6252

SURVEY NARRATIVE TO COMPLY WITH PARAGRAPH 209.250
OREGON REVISED STATUTES

SURVEY FOR: Lithia Motors
324 East Fifth Street
Medford, Oregon 97501

LOCATION: Northwest one-quarter (1/4), Section 30, Township
37 South, Range 1 West, Willamette Meridian,
Jackson County, Oregon

PURPOSE: To establish the North line of Lot 5, Block 6,
Original Town of Medford.


PROCEDURE: Monuments were located as indicated on the attach-
ed map of survey. Proportional measurement was used to establish
property corners. Basis of bearing--Original Town of Medford.

January 14, 1976

REGISTERED
PROFESSIONAL
LAND SURVEYOR

J. A. Hoffbuhr
OREGON
NOV. 7, 1947
J. A. HOFFBUHR
222

J. A. Hoffbuhr
Professional Land Surveyor



6252

530 37 1W