


MAP OF SURVEY  
LOCATED IN  
N.E. 1/4 of SEC. 18, T36S, R1E, W.M.  
JACKSON COUNTY, OREGON  
FOR  
**O. T. DAVIS**  
J. A. HOFFBUHR, REG. L.S., MEDFORD, OREGON  
SCALE: 1"=200' JANUARY 6, 1976  
BASIS OF BEARING— STATE HIGHWAY SYSTEM  
⊕=SET 5/8" IRON PIN  
●=FD. HWY. R/W MONUMENTS

*J. A. Hoffburr*



SURVEY NARRATIVE TO COMPLY WITH PARAGRAPH 209.250  
OREGON REVISED STATUTES

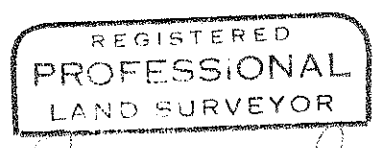
SURVEY FOR: O. T. Davis  
42 S. Barneburg Road  
Medford, Oregon 97501

LOCATION: Northeast one-quarter (1/4), Section 18, Township  
36 South, Range 1 East, Willamette Meridian,  
Jackson County, Oregon

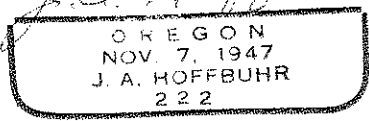
PURPOSE: To survey, monument, and describe the tracts as shown  
on the attached map as per client's request.

PROCEDURE: Located existing right of way monuments on Highway  
No. 140 for the basis of bearing for this survey. The East boundaries  
of these tracts were established by determining the East section  
line of Section 18 and the East line of Donation Land Claim No. 38.  
The North and South boundaries of the over-all tract are in the  
process of becoming boundary line agreements as of this date. The  
interior East-West lines were established as per client's request.  
Basis of bearing--State Highway System.

January 7, 1976



*J. A. Hoffbuhr*



J. A. Hoffbuhr  
Professional Land Surveyor