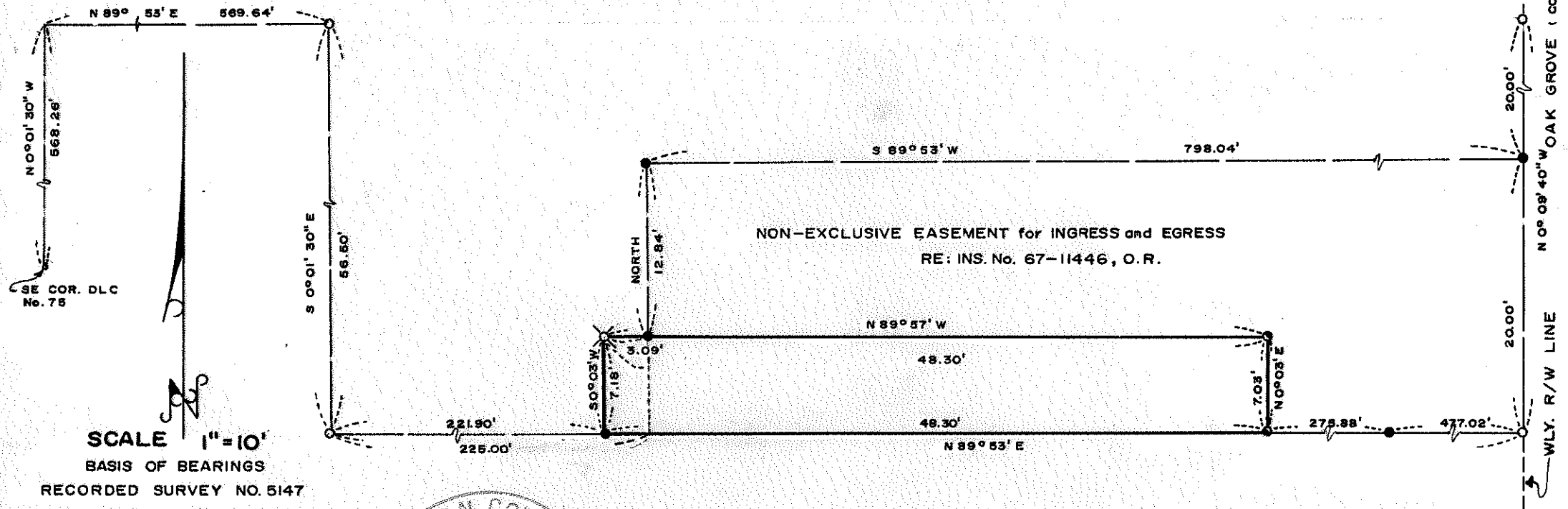


6234

SURVEY FOR:  
**FLOYD R. MUNSON**

LOCATED IN THE SW 1/4, SECTION 26, T.37 S.R.2 W., W.M.

BY: MARK E. BOYDEN  
DEC. 17, 1975

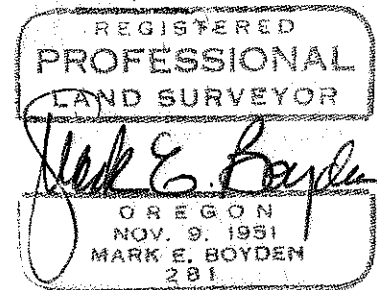



SCALE 1" = 10'

BASIS OF BEARINGS

RECORDED SURVEY NO. 5147

- FOUND 3/4" I. PIN FLUSH
- SET 3/4" x 24" I. PIN FLUSH
- ⊙ SET SPIKE IN CONG
- ⊗ SET LEAD / TACK IN CONG.



6234

6234

Survey No. \_\_\_\_\_

SURVEY NARRATIVE TO COMPLY WITH O.R.S. 209.250.

FOR: Floyd R. Munson  
674 Oak Grove Road  
Medford, Oregon, 97501

PURPOSE: To monument corners of that easement described in Instrument No. 67-11446, Official Records, and corners of that exception parcel to that contract of sale described in Instrument No. 73-12857 of the Official Records of Jackson County, Oregon, being located in the Southwest Quarter of Section 26, Township 37 South, Range 2 West of the Willamette Meridian.

PROCEDURE: From survey monument controls previously utilized on Recorded Survey No. 5147, set additional monuments at positions as shown on the annexed map.

December 17, 1975

