

6202

FD. BRASS CAP MARKING THE INSIDE "L" COR. OF D.L.C. #69

FOUND NAIL

TOLO ROAD N 89°49'20"W 1360.96'

FD. 1/2" IRON PIPE MARKING THE N 1/4 OF SECTION 29

2624.06'

128.09'

FD. 1/2" IRON PIN MARKING THE E.S.E. COR. OF D.L.C. #69



SURVEY #4943

TOLO ROAD (BALDWIN ST.)

N 00°05'40"E 275.00'

FD. 5/8" IRON PIN

S 89°49'20"E 845.00'

FD. 5/8" IRON PIN 0.57' SOUTH OF LINE

340.74'

500.00'

N 81°06'18"W

FD. 1" IRON PIPE MARKING THE S 1/4 COR. OF SEC. 29

N 89°49'20"W 745.00'

S 20°05'14"W 292.48'

LEGEND:


- = FOUND MONUMENT AS SHOWN.
- = SET IRON PIN WITH PLASTIC CAP.

BASIS OF BEARINGS:
SURVEY NUMBER 3505

REGISTERED PROFESSIONAL LAND SURVEYOR

Larry J. Friar

OREGON JULY 16, 1971 LARRY J. FRIAR 981



PLAT OF SURVEY FOR EUGENE HANSON

BEING A PORTION OF THE SOUTHWEST ONE-QUARTER OF SECTION 29, T.36S, R.2W, W.M.

JACKSON CO. OREGON SCALE: 1"=100' DATE: SEPT, 1975

PREPARED BY: FRIAR-MOFFIT SURVEYING MEDFORD, OREGON

6202

SURVEY NO. 6202

SURVEY NARRATIVE TO COMPLY WITH O. R. S. 209.250

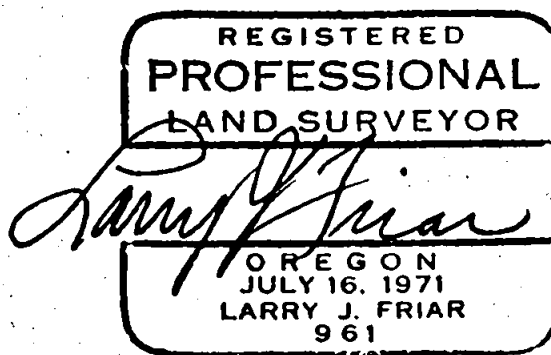

SURVEY FOR: Eugene G. Hanson
6038 Tolo Rd.
Central Point, Oregon

LOCATION: S.W. $\frac{1}{4}$ Section 29, Township 36
South, Range 2 West, Willamette
Meridian, Jackson County, Oregon.

PURPOSE: To Survey and monument a five-acre
Parcel.

PROCEDURE: Traversed from the North $\frac{1}{4}$ corner
of Section 29 through the E.S.E.
corner of D.L.C. 69, the inside
ell. corner of D.L.C. 69 and the
South $\frac{1}{4}$ corner of Section 29.
Closed traverse back to the E.S.E.
corner of D.L.C. 69, utilizing H.P.
Distance Meter and one second
Theodolite. The Centerline loca-
tion of Baldwin Street as established
by Survey No. 1975 was accepted and
used in this Survey.
Closed traverses were run around
subject Parcel and monuments set
as shown.

DATE: Nov. 7, 1975



Larry J. Friar
Professional Land Surveyor

529 736 2W