


JACKSON COUNTY
RECEIVED
OCT 22 1975
SURVEYS

MAP OF SURVEY
LOCATED IN
LOT 20, BLOCK 3, COLLEGE HILLS ADDITION
N.W. 1/4 SEC. 20, T. 37 S., R. 1 W., W.M.
JACKSON COUNTY, OREGON
FOR
EVERETT BOSTWICK
J.A. HOFFBUHR, REG. L.S., MEDFORD, OREGON
SCALE: 1" = 100'
OCT. 17, 1975
BASIS OF BEARING - R/S NO. 5978
o = SET 5/8" IRON PIN
• = FOUND 5/8" IRON PIN

REGISTERED
PROFESSIONAL
LAND SURVEYOR
J.A. HOFFBUHR
NOV 7, 1947
OREGON
222

J.C. Waples-L.L.



SURVEY NO. 6189

SURVEY NARRATIVE TO COMPLY WITH PARAGRAPH 209.250
OREGON REVISED STATUTES

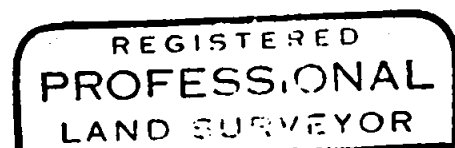

SURVEY FOR: Everett Bostwick
659 Stage Road South
Medford, Oregon 97501

LOCATION: Lot 20, Block 3, College Hills Addition to the
City of Medford, Northwest one-quarter (1/4) of
Section 20, Township 37 South, Range 1 West,
Willamette Meridian, Jackson County, Oregon

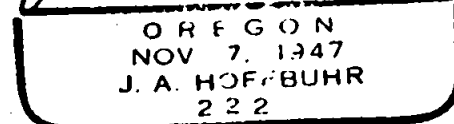
PURPOSE: To survey and monument Lot 20, College Hills Addi-
tion

PROCEDURE: The four centerline monuments establishing the
boundaries of Block 3, College Hills Addition, were found. Measure-
ments between said monuments with E.D.M. Equipment closely matched
those of Recorded Survey No. 5978. The corners of Lot 20 were then
established using proportional measurement as indicated on the
attached map of survey. Basis of bearing--Recorded Survey No. 5978.

October 20, 1975



J. A. Hoffbuhr



J. A. Hoffbuhr
Professional Land Surveyor

520 T 37 1 W