

6181

EAST MAIN STREET

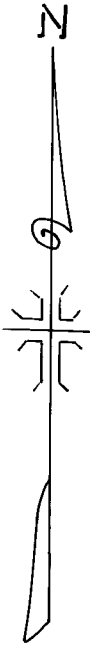
FD. CITY MONUMENT

DRIVE

OAKWOOD

GROVELAND AVENUE
R=1957.22'

RICHMAND AVENUE
L=205.80'
R=2049.21'



R/S 2062

R/S 2623

R/S 2884

R/S 2147

R/S 2062

MAP OF SURVEY

LOCATED IN
N. E. 1/4 SEC. 29, T. 37 S., R. 1 W., W.M.
BLOCK 7, SISKIYOU HEIGHTS ADDN.
TO THE CITY OF MEDFORD
JACKSON COUNTY, OREGON

FOR
STANLEY BARNETT

J. A. HOFFBUHR, REG. L.S., MEDFORD, OREGON
SCALE: 1"=50'

SEPT. 18, 1975


- o=SET 5/8" IRON PIN
- =FOUND 5/8" IRON PIN

6181

REGISTERED
PROFESSIONAL
LAND SURVEYOR

J. A. Hoffbuhr

OREGON
NOV. 7, 1947
J. A. HOFFBUHR
222



6181

SURVEY NO. 6181

SURVEY NARRATIVE TO COMPLY WITH PARAGRAPH 209.250
OREGON REVISED STATUTES

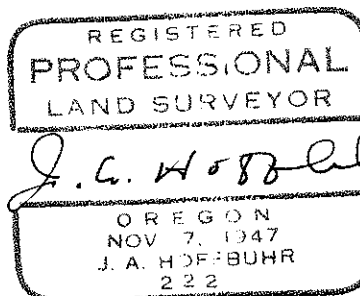

SURVEY FOR: Stanley A. Barnett
2120 Oakwood Drive
Medford, Oregon 97501

LOCATION: Northeast one-quarter (1/4) of Section 29,
Township 37 South, Range 1 West, Willamette
Meridian, Jackson County, Oregon

PURPOSE: To survey, monument, describe the parcel of
land shown on the attached map of survey

PROCEDURE: All the tracts surrounding this parcel have been
previously surveyed, as indicated on the attached map of survey.
All but three of the property corners were found as a result of
earlier surveys and proved to be correct. Using Recorded Survey
No. 2062 as control, the remaining three corners were established.
Basis of bearing--Recorded Survey No. 2062.

September 25, 1975



J. A. Hoffbuhr
Professional Land Surveyor