

6180

LAUREL STREET
N 54° 51' 30" E
(REC. N 54° 30' E)

S 54° 51' 30" W
81.14'
(REC. 80.6')

BLOCK 7 PATTISON ADDITION

EIGHTH STREET
N 35° 10' 30" W

MANZANITA STREET

FD. 1" IRON PIPE

FD. 1" IRON PIN

FD. 1" IRON PIN

FD. 1" IRON PIPE

R/S NO. 287
S.W. COR. D.L.C. 55



JACKSON COUNTY
RECEIVED
OCT 22 1975
SURVEYOR

REGISTERED
PROFESSIONAL
LAND SURVEYOR

J.A. Hoffbuhr

OREGON
NOV 7, 1947
J A H BUHR
222


MAP OF SURVEY
LOCATED IN
S.W. 1/4 OF SEC. 2, T. 37 S., R. 2 W., W.M.
BLOCK 7, PATTISON ADDITION TO
THE CITY OF CENTRAL POINT
JACKSON COUNTY, OREGON

FOR
DON FABER

J.A. HOFFBUHR, REG. L.S., MEDFORD, OREGON
SCALE: 1" = 40' SEPT. 16, 1975
o = SET 5/8" IRON PIN

6180

6180



SURVEY NO. 6180

SURVEY NARRATIVE TO COMPLY WITH PARAGRAPH 209.250
OREGON REVISED STATUTES



SURVEY FOR: Don Faber
411 East Pine Street
Central Point, Oregon 97501

LOCATION: Southwest one-quarter (1/4) of Section 2, Town-
ship 37 South, Range 2 West, Willamette Meridian,
Block 7 of the Pattison Addition to the City of
Central Point, Jackson County, Oregon


PURPOSE: To survey, monument, and describe the parcel of
land shown on the attached map of survey

PROCEDURE: Property corners established by Recorded Survey
No. 287 were found and used as control for this survey. The lot
width along Laurel Street is the proportioned width of Lot 1, Block
7 of the Pattison Addition to the City of Central Point. The re-
mainder of the lot corners were established in accordance with the
record. Basis of bearing--Recorded Survey No. 287.

September 25, 1975



J. A. Hoffbuhr



J. A. Hoffbuhr
Professional Land Surveyor

(180)

S2 T37 2W