

6164

19 Δ 20 EAST
30 Δ 29 328.63'

FD. BRASS DISK
R/S NO. 4639

SOUTH 2876.99'

N 78° 17' 26" E
346.46'

S 74° 55' 32" E
215.88'

S 88° 33' 13" E
273.49'

N 67° 08' 44" E
175.87'

S 68° 03' 26" E
285.45'

EXISTING FENCE LINE

S 02° 01' 12" W
123.52'

S 61° 49' 44" W
98.83'

S 32° 10' 56" W
294.06'

S 32° 23' 33" E
222.44'

S 33° 36' 41" W
92.63'

S 21° 14' 59" E
160.57'

S 31° 51' 37" W
114.32'

S 07° 03' 25" E
169.93'

FD 5/8" IRON PIN
REG. EAST 789.57' &
SOUTH 3180.43' FROM N.W. COR. SEC. 29

R/S NO. 5175

FD. 5/8" IRON PIN

RAMSEY CANYON ROAD

N 12° 50' 15" E 461.91'

R=320.00'
L=245.90'

N 31° 11' 28" W
117.71'

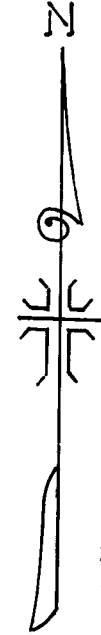
R=954.53'
Δ 19° 25' 26" W
L=323.59'

N 89° 14' 04" W 391.54'

N 88° 58' 51" W 554.10'

PROPOSED BOUNDARY LINE AGREEMENT
ALONG EXISTING FENCE LINE

(APPROX. NORTH LINE OF S.W. 1/4, SEC. 29)



JACKSON COUNTY
RECEIVED
SEP 25 1975
SURVEYOR

REGISTERED
PROFESSIONAL
LAND SURVEYOR

J. A. Hoffbuhr

OREGON
NOV. 7, 1947
J. A. HOFFBUHR
222

MAP OF SURVEY
LOCATED IN
S.W. 1/4, SEC. 29, T. 34 S., R. 2 W., W.M.
JACKSON COUNTY, OREGON
FOR
JIM WESTMORELAND

J. A. HOFFBUHR, REG. L.S., MEDFORD, OREGON
SCALE: JULY 10, 1975
BASIS OF BEARING R/S NO. 5175

o=SET 5/8" IRON PIN

6164

664

SURVEY NO. 6164

SURVEY NARRATIVE TO COMPLY WITH PARAGRAPH 209.250
OREGON REVISED STATUTES

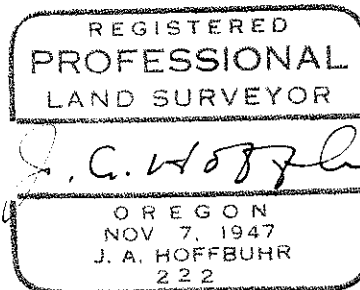

SURVEY FOR: Jim Westmoreland
17200 Ramsey Road
Central Point, Oregon 97501

LOCATION: Southwest one-quarter (1/4) of Section 29, Town-
ship 34 South, Range 2 West, Willamette Meridian,
Jackson County, Oregon

PURPOSE: To survey, monument, and describe the boundaries
of the parcel of land shown on the attached map
as requested by the client

PROCEDURE: Relocated survey control points and boundary monu-
ments established from Recorded Survey No. 4639 and Recorded Survey
No. 5175. The apparent centerline of Ramsey Canyon Road was used
to establish the Westerly boundary line of the parcel. A fence line
on the South boundary was located for purposes of a boundary line
agreement. Basis of bearing--Recorded Survey No. 5175.

July 21, 1975



J. A. Hoffbuhr
Professional Land Surveyor