

6156

6156

R/S No. 3429

S89°36'16" E
262.86'

60'

(Record WEST Line of D.L.C. No. 37)

NORTH

1050.25'

L=788.34'
R=1879.86'

ROAD

S08°40'30"W
109.28'

L=214.23'

R=602.96'

S23°07'00"E
23.73'

S21°28'00"E
97.35'

(COUNTY)

L=301.27'
R=542.56'

S17°01'30"W
97.35'

APPLEGATE

S18°40'30"W
539.65'

60'

SECTION CORNER
Fd. 2" Galv. Iron Pipe
w/ R.S. Tag No. 404

S89°34'20" E
2076.34'

W.I. Cor.
31.68'

S79°44'10" E
270.70'

N10°23'56"W
268.65'

N0°04'04"W
210.47'

N18°11'34"E
210.76'

N42°35'15"W
479.78'

EXISTING AVERAGE
WESTERLY BANK

10' Northeastly of
existing bridge

JACKSON COUNTY
RECEIVED
APR 9 1975
CLERK

REGISTERED
PROFESSIONAL
LAND SURVEYOR

J. A. Hoffbuhr

OREGON
NOV. 7, 1947
J. A. HOFFBUHR
222

MAP OF SURVEY
LOCATED IN
SECTIONS 3 & 10, T39S, R3W, W.M.
JACKSON COUNTY, OREGON
FOR

Trust Department
Bank of California

J. A. HOFFBUHR, REG. L.S., MEDFORD, OREGON

SCALE 1"=200' APRIL 9, 1975

BASIS OF BEARING- COUNTY ROAD SURVEY

o = SET 5/8" x 24" STEEL REINF. PIN

• = FD. 5/8" x 24" STEEL REINF. PIN

6156

6156

6156

SURVEY NO. 6156

SURVEY NARRATIVE TO COMPLY WITH PARAGRAPH 209.250
OREGON REVISED STATUTES

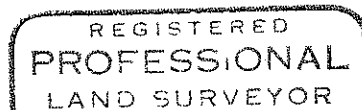

SURVEY FOR: Trust Department
Bank of California
P.O. Box 45000
San Francisco, California 94145

LOCATION: Sections 3 and 10, Township 39 South, Range 3 West,
Willamette Meridian, Jackson County, Oregon

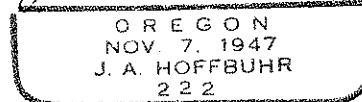
PURPOSE: To Survey, monument, and describe the two tracts
as shown on the attached map as per client's re-
quest

PROCEDURE: Using control from Recorded Survey No. 3429 esta-
blished by this office, located existing control set for the West-
erly line of the Applegate Road using E.D.M. equipment, T1-A
theodolite, and chain. Set 5/8 inch iron pins as shown on attach-
ed map as per clients request. Basis of bearings--County Road
Survey.

July 22, 1975



J. A. Hoffbuhr



J. A. Hoffbuhr
Professional Land Surveyor