

0143

JACKSON COUNTY
RECEIVED
SEP 18 1975
SURVEYOR



17
16
20
21

East

2655.09'

NAIL W/ SHINER
IN EAST FACE
24" PONDEROSA
PINE BLASED 1/4 S BT.

N06°06'E
102.65'

1/4 SECTION COR.
Set 5/8" Iron Pin

CROWFOOT ROAD

Set P.K. Nail

S76°35'E
64.50'

East

2655.09'

16
15
21
22

NAIL W/ SHINER
IN SOUTH FACE
24" PONDEROSA PINE
BLASED 1/4 S BT.

REGISTERED
PROFESSIONAL
LAND SURVEYOR
J.A. Hoffbuhr
OREGON
NOV. 7, 1947
J.A. HOFFBUHR
222

J.A. HOFFBUHR, REG. L.S., MEDFORD, OREGON
SCALE: None
BASIS OF BEARING -


JIM HUNT

FOR

MAP OF SURVEY
LOCATED IN
SEC. 16, & SEC. 21, T34S, R1E, W.M.
JACKSON COUNTY, OREGON

JUNE 10, 1975
GOV'T RECORD

0143



SURVEY NO. 6143

SURVEY NARRATIVE TO COMPLY WITH PARAGRAPH 209.250
OREGON REVISED STATUTES



SURVEY FOR: Jim Hunt
1999 Crowfoot Road
Eagle Point, Oregon 97524

LOCATION: Section 16 & 21, Township 34 South, Range 1 East,
Willamette Meridian, Jackson County, Oregon

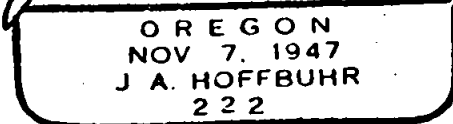
PURPOSE: To establish the section line between Sections 16
and 21 and set the one-quarter (1/4) corner

PROCEDURE: The section corner common to Sections 16, 15, 21,
and 22 and the section corner common to Sections 17, 16, 20, and
21 were found and a random line traverse was ran between them. The
one-quarter (1/4) corner was set as indicated on the attached map
of survey.

June 10, 1975



J. A. Hoffbuhr



J. A. Hoffbuhr
Professional Land Surveyor

516 T341E
321