

MAP OF SURVEY  
 LOCATED IN  
 LOTS 3, 4 & 5, BLOCK 18  
 OF THE CITY OF CENTRAL POINT  
 JACKSON COUNTY, OREGON  
 FOR


**THE SOUTHLAND CORP.**

J. A. HOFFBUHR, REG. L.S., MEDFORD, OREGON  
 SCALE: 1" = 30'  
 MAY 28, 1975  
 BASIS OF BEARING - NONE  
 o= SET 5/8" X 24" IRON REINFORCING PIN  
 NE. 1/4 of Sec. 10, T37S, R2W, W.M.  
 Sec. 11

REGISTERED  
**PROFESSIONAL**  
 LAND SURVEYOR

J. A. Hoffbühr  
 OREGON  
 NOV. 7, 1947  
 J. A. HOFFBUHR  
 222

JACKSON COUNTY  
 RECEIVED  
 SEP 18 1975  
 SURVEYOR



SURVEY NO. 6140

SURVEY NARRATIVE TO COMPLY WITH PARAGRAPH 209.250  
OREGON REVISED STATUTES

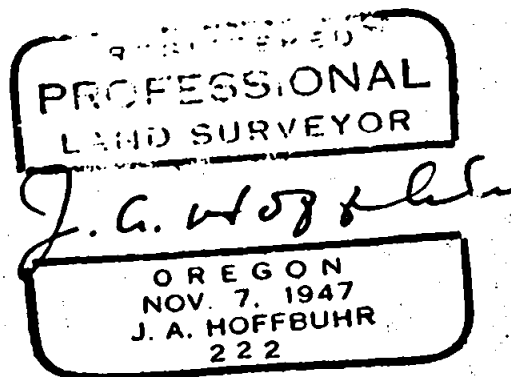

SURVEY FOR: The Southland Corporation  
3800 S. W. Cedar Hills Blvd.  
Suite 120  
Beaverton, Oregon 97005

LOCATION: Lots 3, 4, and 5, Block 18 of the City of Central  
Point, Northeast one-quarter (1/4) of Section 10<sup>1/2</sup>  
Township 37 South, Range 2 West, Willamette Meridian,  
Jackson County, Oregon

PURPOSE: To survey and monument Lots 3, 4, and 5 of Block  
18 as shown on the attached map

PROCEDURE: Using control established by Recorded Survey No.  
3316 and a found brass disc at the intersection of Ash Street and  
First Street, the Southeasterly right-of-way line of Ash Street  
was located and proportioned. The Southwesterly property lines  
of Lots 3, 4, and 5 were established by the extension of the  
Southwesterly line established in Recorded Survey No. 3316 and  
record distance of 60.00 feet per lot was used for an overall  
distance of 180.00 feet. 5/8 inch iron pins were set at the  
property corners as per client's request.

July 22, 1975



J. A. Hoffbuhr  
Professional Land Surveyor

SEE 11 BB  
S10 T37 2W