


FOUND SECTION CORNER
PER R/S NO. 4176

6131

N

34 | 35 T. 33 S., R. 1 W.
3 | 2 T. 34 S., R. 1 W.

653.16
SOUTH



ROGUE RIVER HIGHWAY

EXISTING TRAVELLED E 2'

EAST 676.72'

N89° 02' 13" E

FOUND 5/8" IRON PIN
PER R/S NO. 4176

(REC. N82° 50' 00" E)

N78° 44' 49" E

125.00'

N77° 54' 23" E

257.7'

(REC. N2° 38' 00" W)

118.93'

230.93'

(REC. N2° 38' 00" W)

112.1'

S06° 43' 11" E

112.1'

119.08'

(REC. S2° 38' 00" E)

WITNESS CORNER

231.08'

(REC. S2° 38' 00" E)

112.1'


N06° 43' 11" W

(S78° 48' 56" W)

124.99'

APPROX. AVERAGE & ROGUE RIVER

ROGUE RIVER



REGISTERED
PROFESSIONAL
LAND SURVEYOR

J. A. Hoffbuhr

STATE OF OREGON
JULY 11, 1975

MAP OF SURVEY
LOCATED IN
N.W. 1/4 OF SECTION 2, T. 34 S., R. 1 W., W.M.
JACKSON COUNTY, OREGON

FOR
ROBERT W. MCGLOHN

J. A. HOFFBUHR, REG. L.S., MEDFORD, OREGON

SCALE: 1"=50'

MAY 2, 1973


BASIS OF BEARING

R/S NO. 4176

o=SET 5/8" X 24" IRON REINFORCING PIN

REVISED JULY 11, 1975

6131



SURVEY NO. 6131

SURVEY NARRATIVE TO COMPLY WITH PARAGRAPH 209.250
OREGON REVISED STATUTES




SURVEY FOR: Robert W. McGlohn
2493 Griffin Creek Road
Medford, Oregon 97501

LOCATION: Northwest one-quarter (1/4) of Section 2, Town-
ship 34 South, Range 1 West, Willamette Meridian,
Jackson County, Oregon

PURPOSE: To survey, monument, and describe the parcel of
land shown on the attached map of survey

PROCEDURE: Property corners of Recorded Survey No. 4176 were
found and used as control. The existing Southerly line of Crater
Lake Highway was tied and used as the Northerly property line of
the parcel as per the Record Description. The existing bearings
differ by 4° 05' 11" from record as indicated on the map. The
property corners were set using the Rotated Bearings and Record
Distances. Basis of Bearing--Recorded Survey No. 4176.

July 14, 1975



OREGON
NOV. 7. 1947
J. A. HOFFBUHR
222

J. A. Hoffbuhr
Professional Land Surveyor

S2 T341W