



SURVEY NO. 6110

SURVEY NARRATIVE TO COMPLY WITH PARAGRAPH 209.250  
OREGON REVISED STATUTES

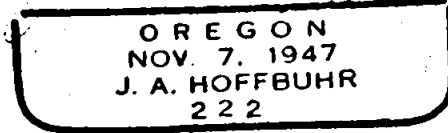


SURVEY FOR: Lloyd Boussie  
Cobleigh Road  
Butte Falls, Oregon 97522

LOCATION: Sections 7 and 8, Township 34 South, Range 2  
East, Willamette Meridian, Jackson County, Oregon.

PURPOSE: Establish the line from the Easterly one-sixteenth  
(1/16) corner common to Sections 7 and 8 through  
the section corner common to Sections 7, 8, 18, and  
17 to the one-quarter (1/4) corner common to Sections  
8 and 17.

PROCEDURE: The corners described above where found and the  
line through them was established by a random line traverse. Pins  
were set along the line as per the client's requests. Basis of  
bearing--Recorded Survey No. 4766.

June 23, 1975



J. A. Hoffbuhr  
Professional Land Surveyor

6110  
S7 & S8 T342E