

6109

S.W. COR. D.L.C. NO. 44

S.E. COR. D.L.C. NO. 44

N 89° 56' 15" E

528.00' (REG.)  
393.96'  
1155.57'  
1021.53'  
N 00° 23' 16" E  
1413.25'  
N 00° 23' 16" E  
E 1/16

35.00' WITNESS CORNER  
S 26° 34' 50" E 179.10'  
S 57° 21' 00" E 24.99'

KNOWLES ROAD

S 14° 49' 40" E 71.55'  
S 28° 24' 00" E 147.81'

S 05° 29' 00" E 231.49'  
S 21° 06' 40" E 126.60'  
S 05° 16' 30" E 63.80'  
S 05° 32' 30" W 131.15'  
S 25° 28' 30" E 17.66'

84.20' FOUND 3/4" PIPE

BOUNDARY LINE AGREEMENT

N 87° 02' 28" W 1285.59'

BOUNDARY LINE AGREEMENT

FOUND 1" GALV. IRON PIPE 3 1/16

R/S NO. 2369

N 00° 23' 16" E

FOUND 1" GALV. IRON PIPE

N 89° 34' 05" E 1338.44'  
(REC. N 89° 40' 50" E 1337.76')

R/S NO. 2369

4 3

1/4 SECTION CORNER FOUND 1" IRON PIPE W/ BRASS DISK

1334.53' (1333.96')

N 00° 22' 56" E (REC. N 00° 30' 00" E)


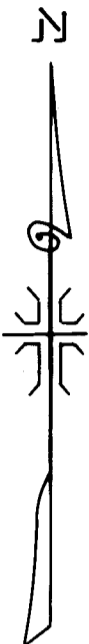
N 00° 23' 06" E 666.87' (REC. N 00° 30' 00" E 666.98')

N 00° 24' 08" E (REC. N 00° 30' 00" E)

4 3

9 10

SECTION CORNER FOUND 1" IRON PIPE W/ BRASS DISK



MAP OF SURVEY  
LOCATED IN  
S. E. 1/4 OF SECTION 4, T. 38 S., R. 2 W., W.M.  
JACKSON COUNTY OREGON  
FOR  
EARL LOGAN

J. A. HOFFBUHR, REG. L.S., MEDFORD, OREGON  
SCALE: 1" = 200' APRIL 6, 1972  
BASIS OF BEARING- B.C.V.S.A. Triangulation Net  
o=SET 5/8" X 24" IRON REINFORCING PIN

REGISTERED PROFESSIONAL LAND SURVEYOR

J.A. Hoffbuhr

OREGON  
NOV. 7, 1947  
J. A. HOFFBUHR  
222

6109

6109

SURVEY NO. 6109

SURVEY NARRATIVE TO COMPLY WITH PARAGRAPH 209.250  
OREGON REVISED STATUTES

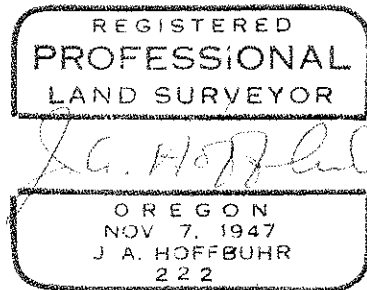

SURVEY FOR: Earl Logan  
2085 Knowles Road  
Medford, Oregon 97501

LOCATION: Southeast one-quarter (1/4) corner of Section 4,  
Township 38 South, Range 2 West, Willamette  
Meridian, Jackson County, Oregon.

PURPOSE: To survey, monument, and describe the existing  
centerline of Knowles Road and the existing  
boundary lines as shown on the attached map as  
per client's request.

PROCEDURE: Tied existing control monuments with a transit-  
tape survey as shown on attached map. Boundary line agreements  
were established on existing property lines as per client's re-  
quest and recorded as indicated on the map. Basis of bearings--  
Bear Creek Valley Sanitation Authority Triangulation Network.

August 7, 1975



J. A. Hoffbuhr  
Professional Land Surveyor